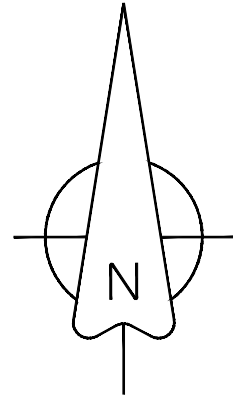


Kirk House

Kirk

0.91m
F Cam














The Grove

Malt Kiln
House

MALT KILN BROW

KEY:

-  Compound
-  Haul Road
-  Storage Area
-  Pedestrian Route
-  Perimeter Fencing
-  Build Route
-  First Aid point
-  Main Health & Safety Signage
-  Fire assembly point
-  Fire Equipment
-  Wheel Wash
-  Contractors Parking
-  Fill Material & Topsoil Stockpiles

NOTES

ALL VISITORS, CONTRACTORS & DRIVERS TO REPORT TO SITE OFFICE FOR INDUCTION/ SIGN IN BEFORE ENTERING SITE.

ADDITIONAL SIGNAGE TO BE PROVIDED AS REQUIRED TO INDICATE ROAD SPEEDS & ADDITIONAL SAFETY INFORMATION.

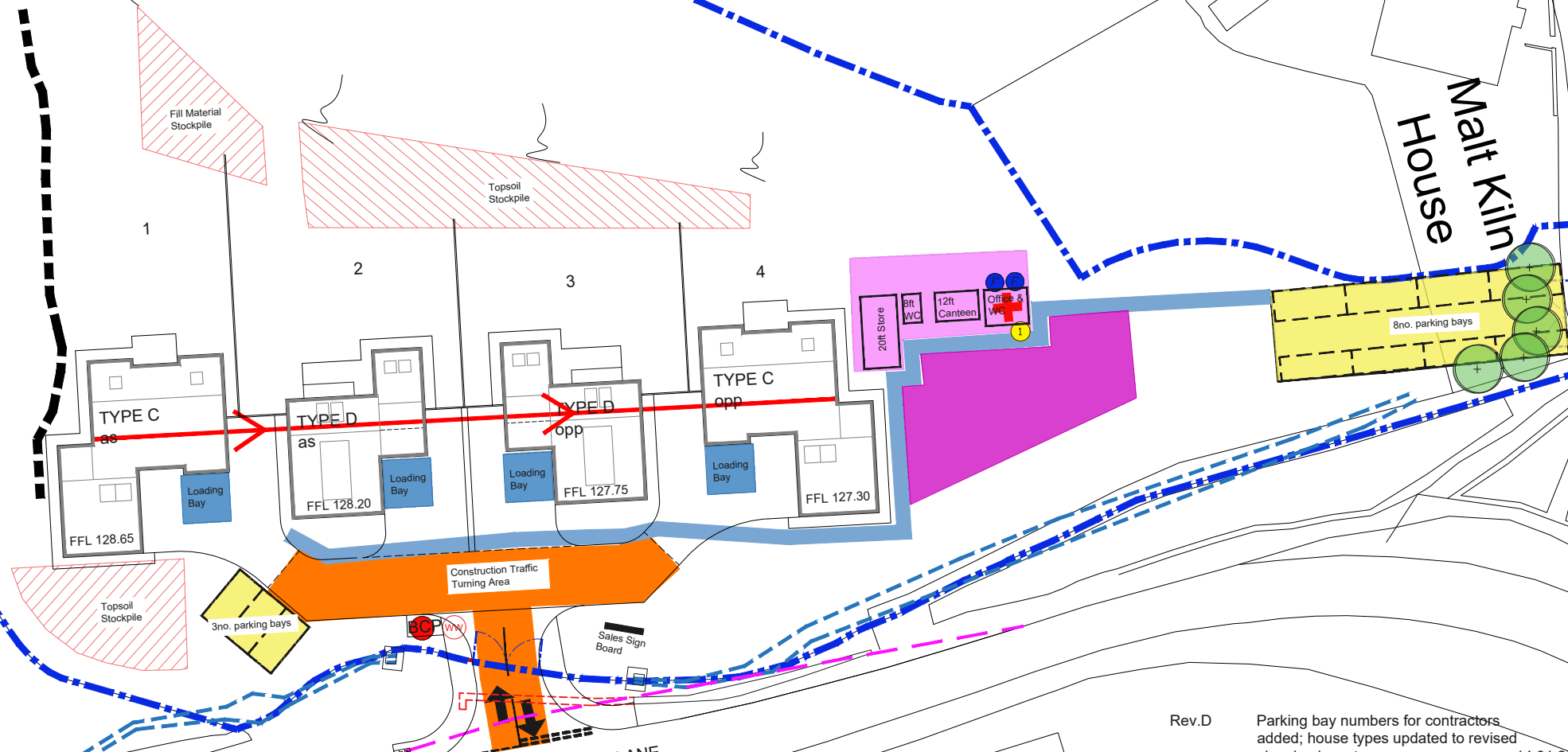
NO REVERSING WITHOUT THE AID OF A BANKSMAN.

SITE SPEED LIMIT 5MPH

FIRE EXTINGUISHERS IN SITE COMPOUND, SITE OFFICE & CANTEEN.

FIRST AID AND WELFARE AVAILABLE IN MAIN COMPOUND AREA.

CONSTRUCTION HOURS: MON-FRI 07:30AM - 18:00PM ; SAT 08:00AM - 13:00PM.



- Rev.D Parking bay numbers for contractors added; house types updated to revised planning layout. 14.01.2023 SDH
- Rev.C Construction traffic turning area added; compound, materials store & contractors parking reconfigured; topsoil stockpiles identified. 02.12.2022 SDH
- Rev.B Contractors parking added. 29.08.2022 SDH
- Rev.A Updated to suit tree survey. 23.07.2022 SDH



| | | | | |
|---|------------|-------|----------|-----|
| PROJECT | | | | |
| Proposed Residential Development at Malt Kiln Brow, Chipping. | | | | |
| DRAWING TITLE | | | | |
| Traffic Management Plan. | | | | |
| DATE | SCALE | DRAWN | DRWG No. | REV |
| June 2022 | 1:500 @ A3 | SDH | MKB/P03 | D |