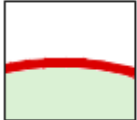

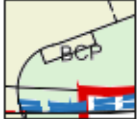







Kirk House

Kirk

0.91m
F Cam

KEY

-  Application site boundary
-  New shared private drive access to Church Rake, culvert existing watercourse beneath access
-  Bin collection point
-  New retaining structure, see boundary treatment plan for details
-  Proposed new hedgerow to rear gardens
-  Green wall formed with sand bags, see drawing BTB/P20 for details
-  Existing watercourse
-  Existing trees to be retained & associated root protection area



TYPE A
as
FFL 128.65

TYPE B
as
FFL 128.20

TYPE B
as
FFL 127.75

TYPE A
opp
FFL 127.30

GARAGE
FFL 127.15

GARAGE
FFL 128.65

Malt Kiln House

CHURCH RAKE



PROJECT				
Proposed Residential Development at Malt Kiln Brow, Chipping.				
DRAWING TITLE				
Proposed Site Plan.				
DATE	SCALE	DRAWN	DRWG No.	REV
May 2022	1:500 @ A3	SDH	MKB/P01	B

Rev.B TPO tree's north of site boundary indicated. 14.08.2022 SDH

Rev.A Updated to suit tree survey. 23.07.2022 SDH

