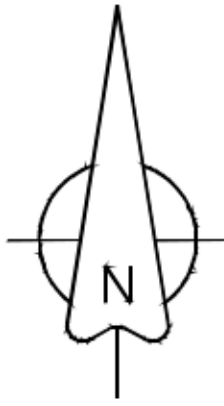


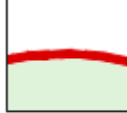








Kirk House

Kirk

0.91m
F Cam



KEY

-  Application site boundary
-  New shared private drive access to Church Rake, culvert existing watercourse beneath access
-  Bin collection point
-  New retaining structure, see boundary treatment plan for details
-  Proposed new hedgerow to rear gardens
-  Green wall formed with sand bags, see drawing BTB/P20 for details
-  Existing watercourse
-  Existing trees to be retained & associated root protection area
-  Remove tree T41, Category B, Ash



TYPE A
as
FFL 128.65

TYPE B
as
FFL 128.20

TYPE B
as
FFL 127.75

TYPE A
opp
FFL 127.30

GARAGE
FFL 127.15

GARAGE
FFL 128.65

Malt Kiln House

MALT KILN BROW



PROJECT Proposed Residential Development at Malt Kiln Brow, Chipping.				
DRAWING TITLE Proposed Site Plan.				
DATE May 2022	SCALE 1:500 @ A3	DRAWN SDH	DRWG No. MKB/P01	REV

