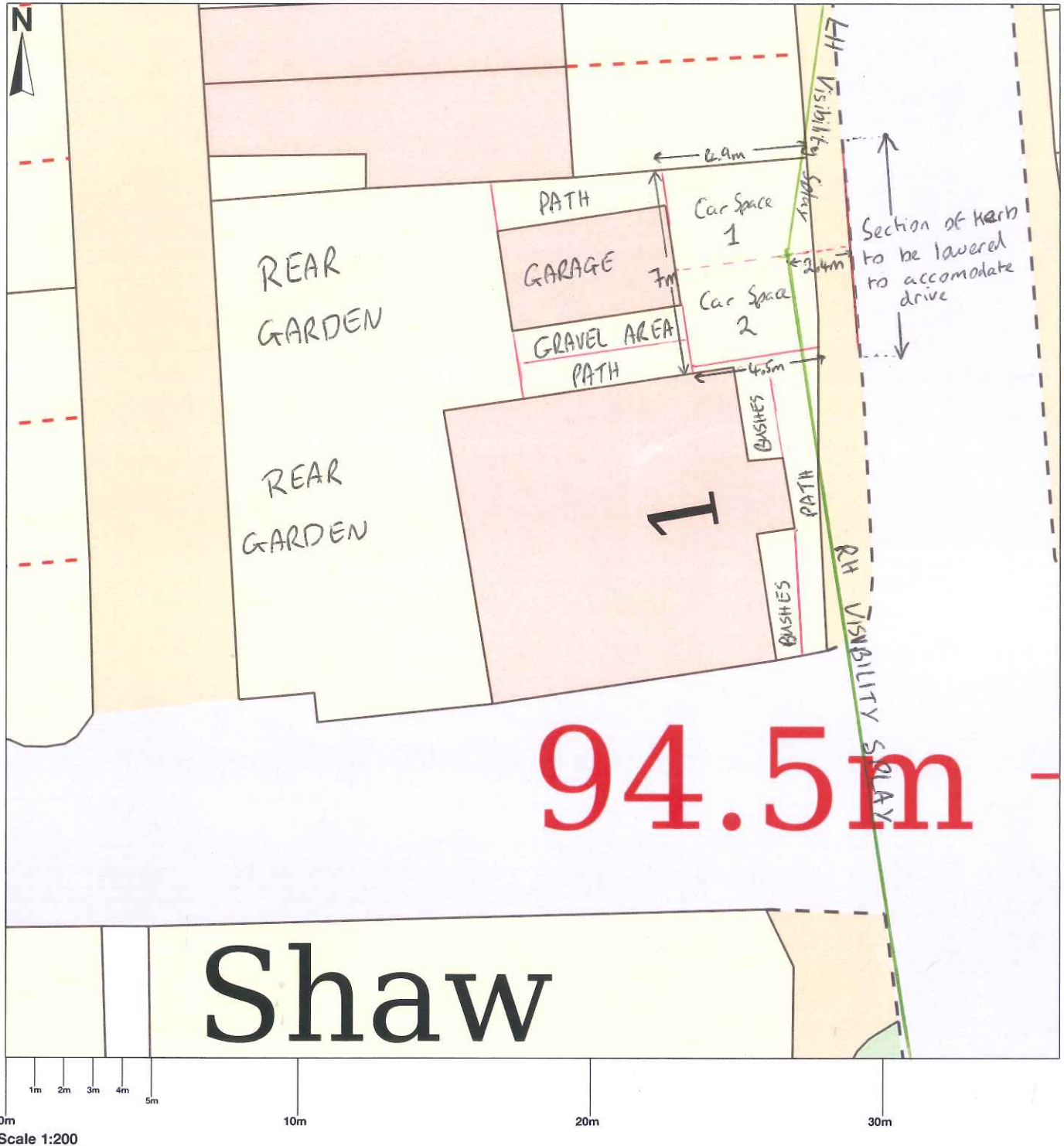


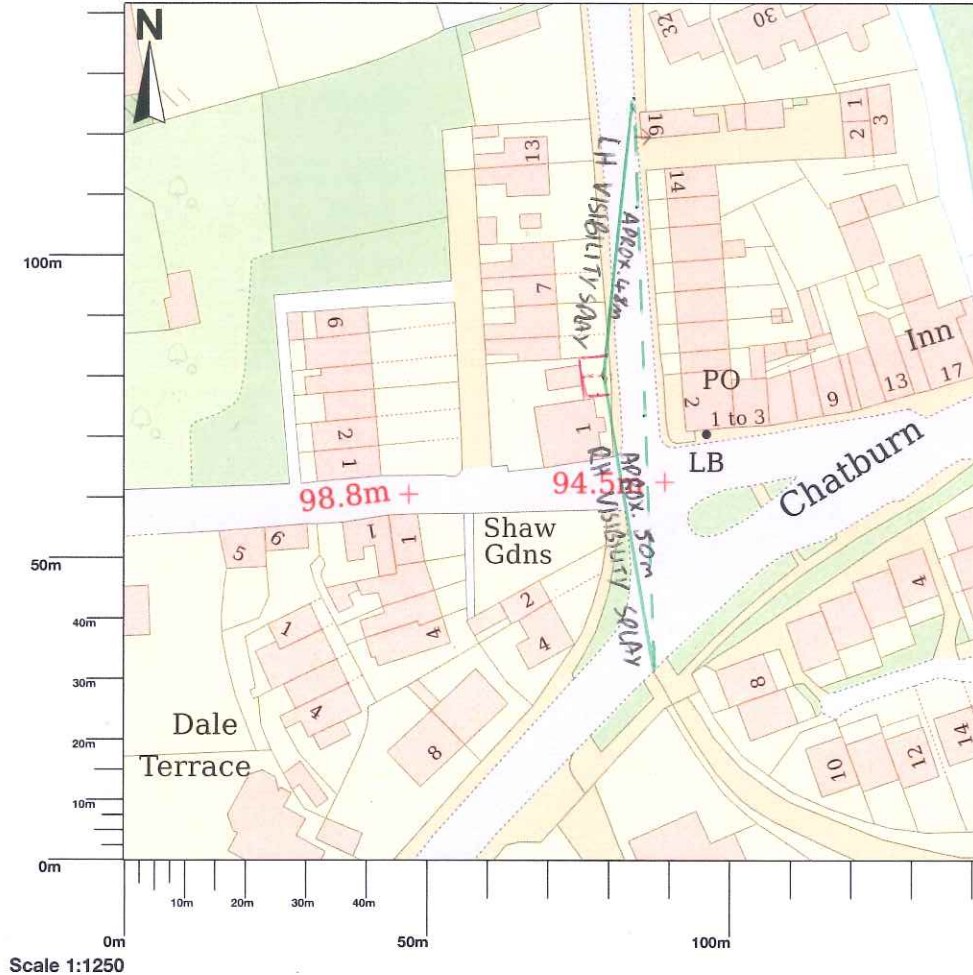
**1 Ribble Lane, Chatburn, Clitheroe, BB7 4AG**



Map area bounded by: 376735,444070 376771,444106. Produced on 04 July 2022 from the OS National Geographic Database. Reproduction in whole or part is prohibited without the prior permission of Ordnance Survey. © Crown copyright 2022. Supplied by UKPlanningMaps.com a licensed OS partner (100054135). Unique plan reference: b36c//820887/1109799

1 RIBBLE LANE, PROPOSED SITE PLAN

## 1 Ribble Lane, Chatburn, Clitheroe, BB7 4AG



LH VISIBILITY SPLAY = Approx. 4.8m

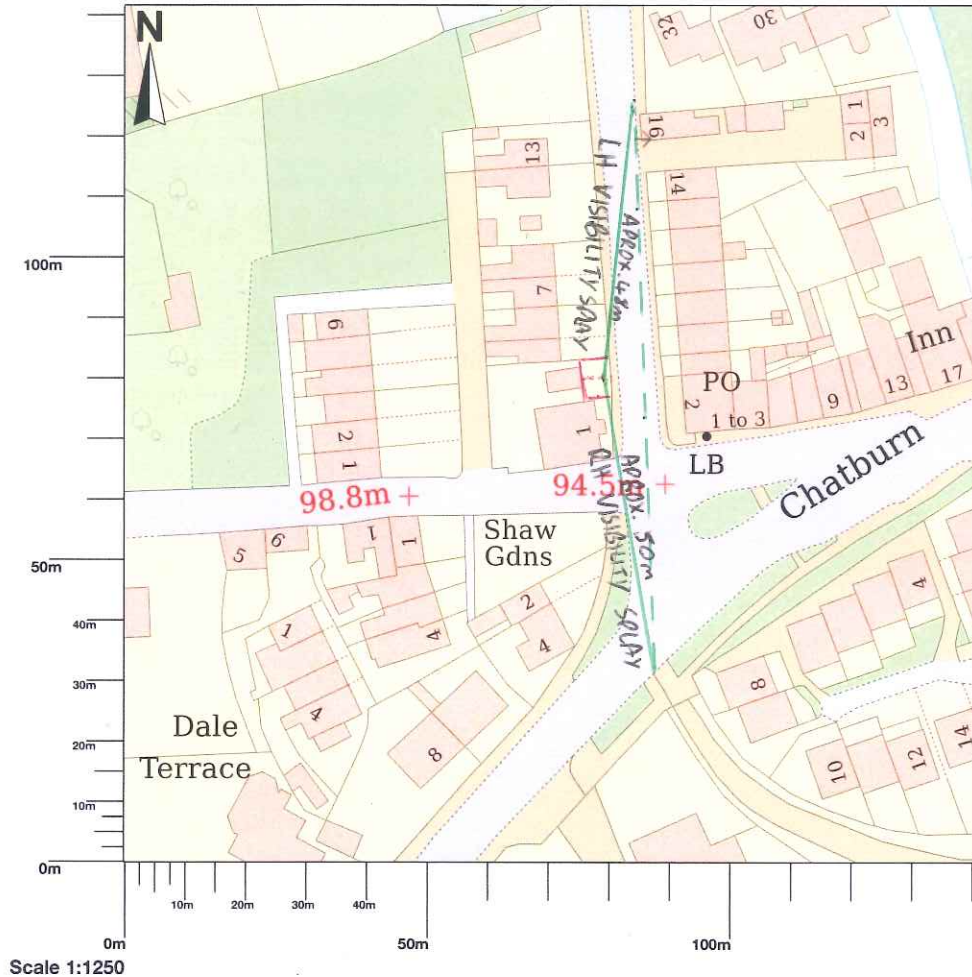
RH VISIBILITY SPLAY = Approx. 50m

NOTE: STOPPING SIGHT DISTANCE (SSD) MIN. 40metres  
based ON RIBBLE LANE SPEED LIMIT 30mph.

Map area bounded by: 376682,444017 376824,444159. Produced on 04 July 2022 from the OS National Geographic Database. Reproduction in whole or part is prohibited without the prior permission of Ordnance Survey. © Crown copyright 2022. Supplied by UKPlanningMaps.com a licensed OS partner (100054135). Unique plan reference: p2c/820887/1109802

1 RIBBLE LANE, PROPOSED VISIBILITY SPLAY

## 1 Ribble Lane, Chatburn, Clitheroe, BB7 4AG



LH VISIBILITY SPLAY = Approx. 4.8m

RH VISIBILITY SPLAY = Approx. 50m

NOTE: STOPPING SIGHT DISTANCE (SSD) MIN. 40metres  
based ON RIBBLE LANE SPEED LIMIT 30mph.

Map area bounded by: 376682,444017 376824,444159. Produced on 04 July 2022 from the OS National Geographic Database. Reproduction in whole or part is prohibited without the prior permission of Ordnance Survey. © Crown copyright 2022. Supplied by UKPlanningMaps.com a licensed OS partner (100054135). Unique plan reference: p2c/820887/1109802

1 RIBBLE LANE, PROPOSED VISIBILITY SPLAY