



Plate 29: South-west elevation of Building C, with Building D (not included in the current proposals) visible in the background to right of photograph



Plate 30: South-east elevation of Building C



Plate 31: View looking east between Crow Trees Barn (left) and Building B towards Crow Trees Farmhouse

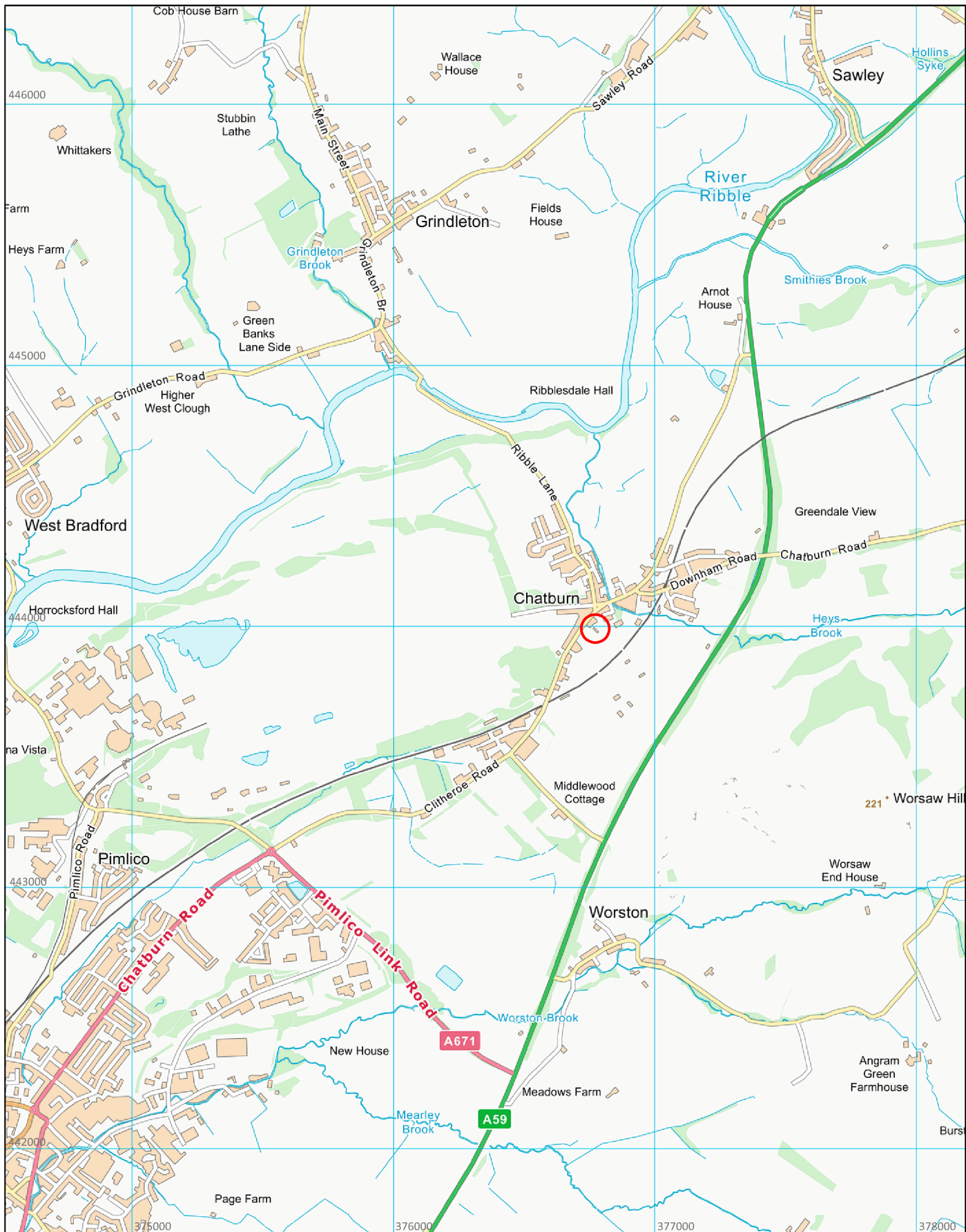


Plate 32: Principal (south-east) elevation of Crow Trees Farmhouse



Plate 33: North-west elevation of Crow Trees Farmhouse as seen from Crow Trees Brow

APPENDIX 2: FIGURES



Eden Heritage Ltd 2022

PROJECT: Crow Trees Barn, Crow Trees Brow
Chatburn, Clitheroe, Lancashire

CLIENT: Mr Peter Baker

REPORT: EH218/01

SCALE: 1:20,000 at A4

DRAWN BY: MDR

DATE: August 2022

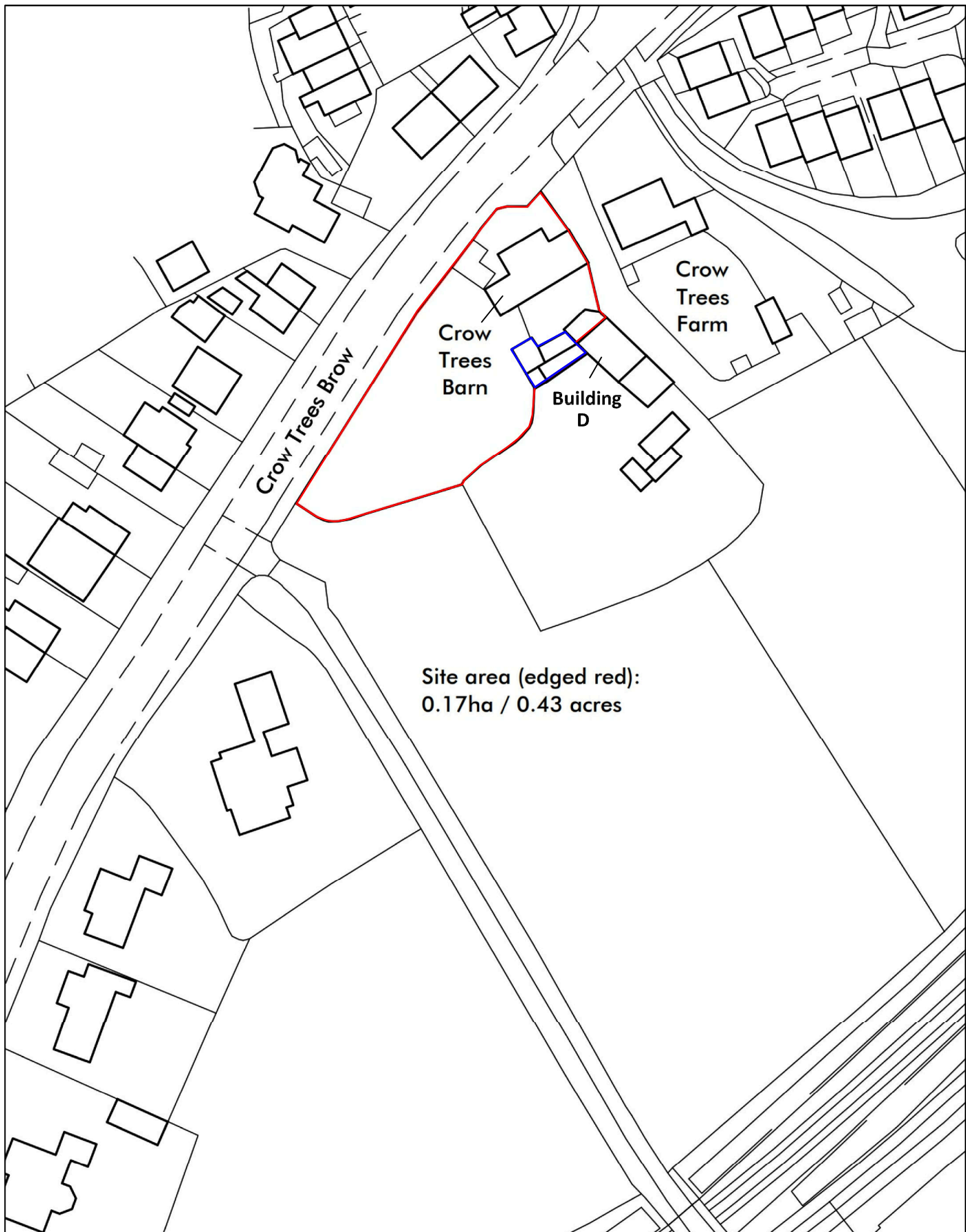
KEY:

 site location



Contains OS data © Crown
copyright and database right (2018)

Figure 1: Site Location.



Eden Heritage Ltd 2022

PROJECT: Crow Trees Barn, Crow Trees Brow
Chatburn, Clitheroe, Lancashire

CLIENT: Mr Peter Baker


REPORT: EH218/01

SCALE: 1:1,000 at A4

DRAWN BY: MDR

DATE: August 2022

KEY:

 site boundary


 buildings proposed for conversion



Figure 2: Detailed site location.

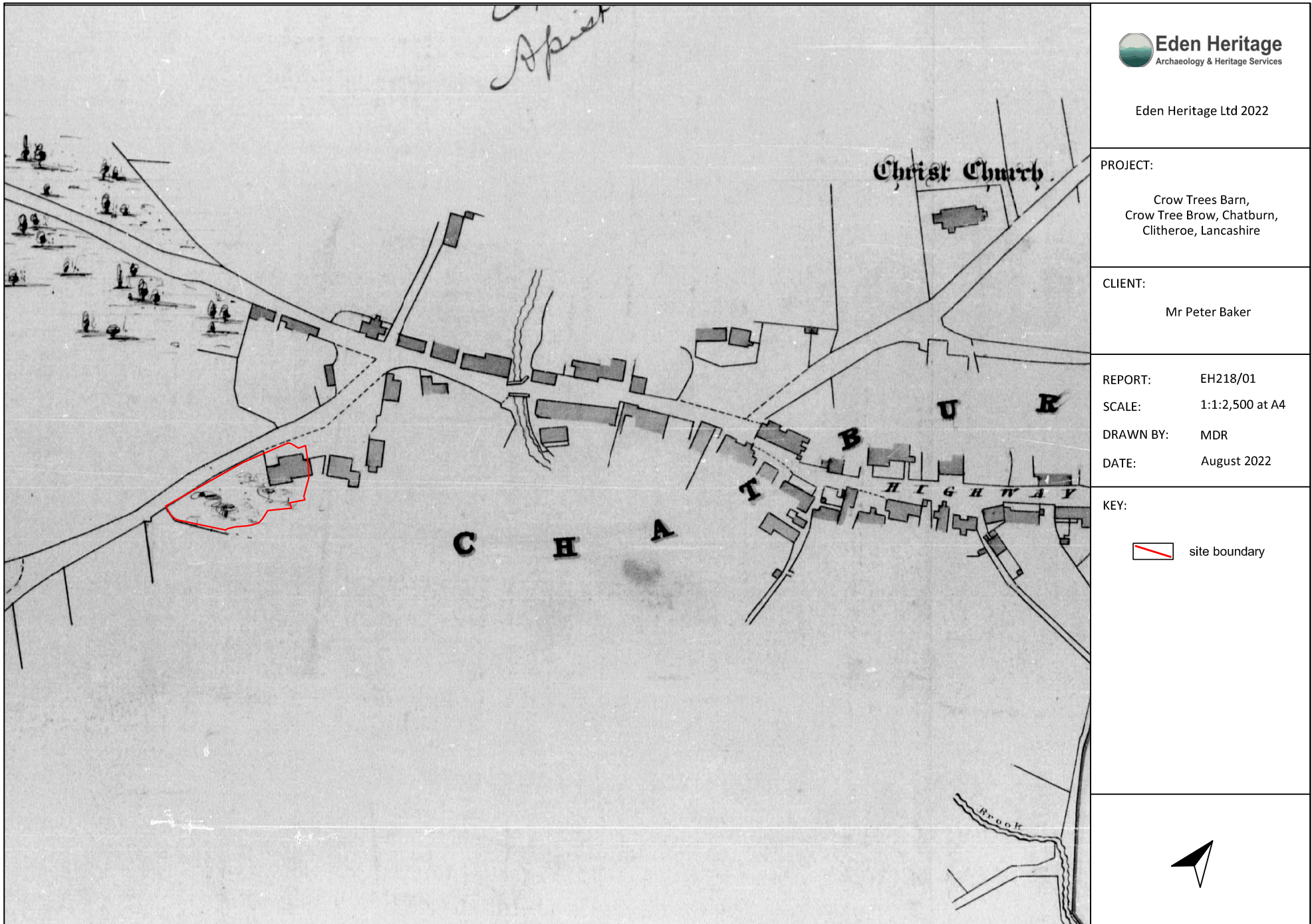


Figure 3: Extract from the 1845 plan of the Township of Chatburn in the Parish of Whalley.