

APPENDIX B

(i) Historical Mapping

Site Details:

CROW TREES FARM, CROW TREES BROW, CHATBURN, BB7 4AA

Client Ref: 22CHE293_-_BG4563
Report Ref: GS-8605542
Grid Ref: 376784, 443936

Map Name: County Series


Map date: 1884

Scale: 1:2,500

Printed at: 1:2,500



Surveyed 1884
 Revised 1884
 Edition N/A
 Copyright N/A
 Levelled N/A

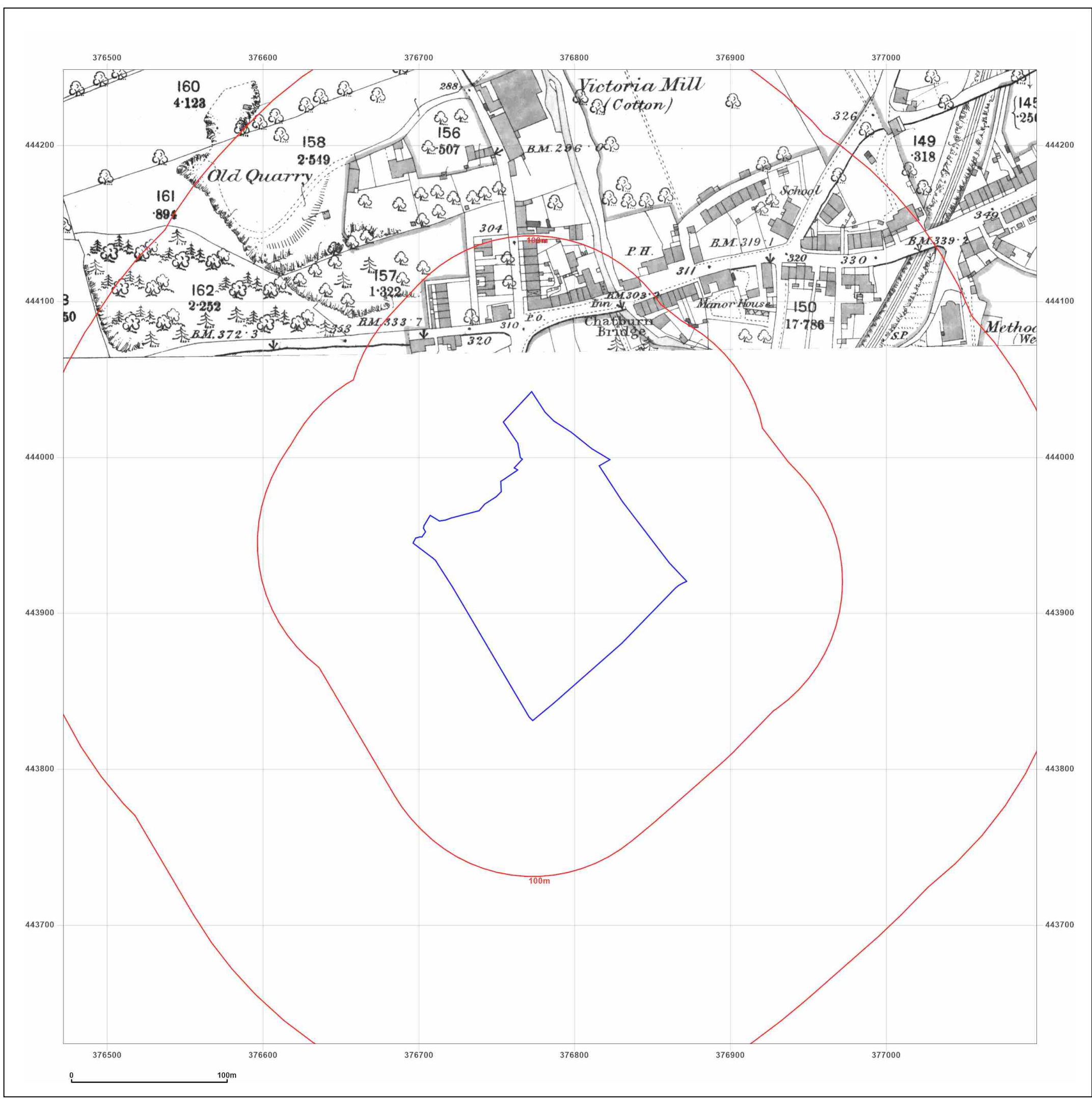


Produced by
 Groundsure Insights
 T: 08444 159000
 E: info@groundsure.com
 W: www.groundsure.com

© Crown copyright and database rights 2018 Ordnance Survey 100035207

Production date: 18 March 2022

Map legend available at:
www.groundsure.com/sites/default/files/groundsure_legend.pdf



Site Details:

CROW TREES FARM, CROW TREES BROW, CHATBURN, BB7 4AA

Client Ref: 22CHE293_-_BG4563
Report Ref: GS-8605542
Grid Ref: 376784, 443936

Map Name: County Series


Map date: 1884

Scale: 1:2,500

Printed at: 1:2,500



Surveyed 1884
 Revised 1884
 Edition N/A
 Copyright N/A
 Levelled N/A

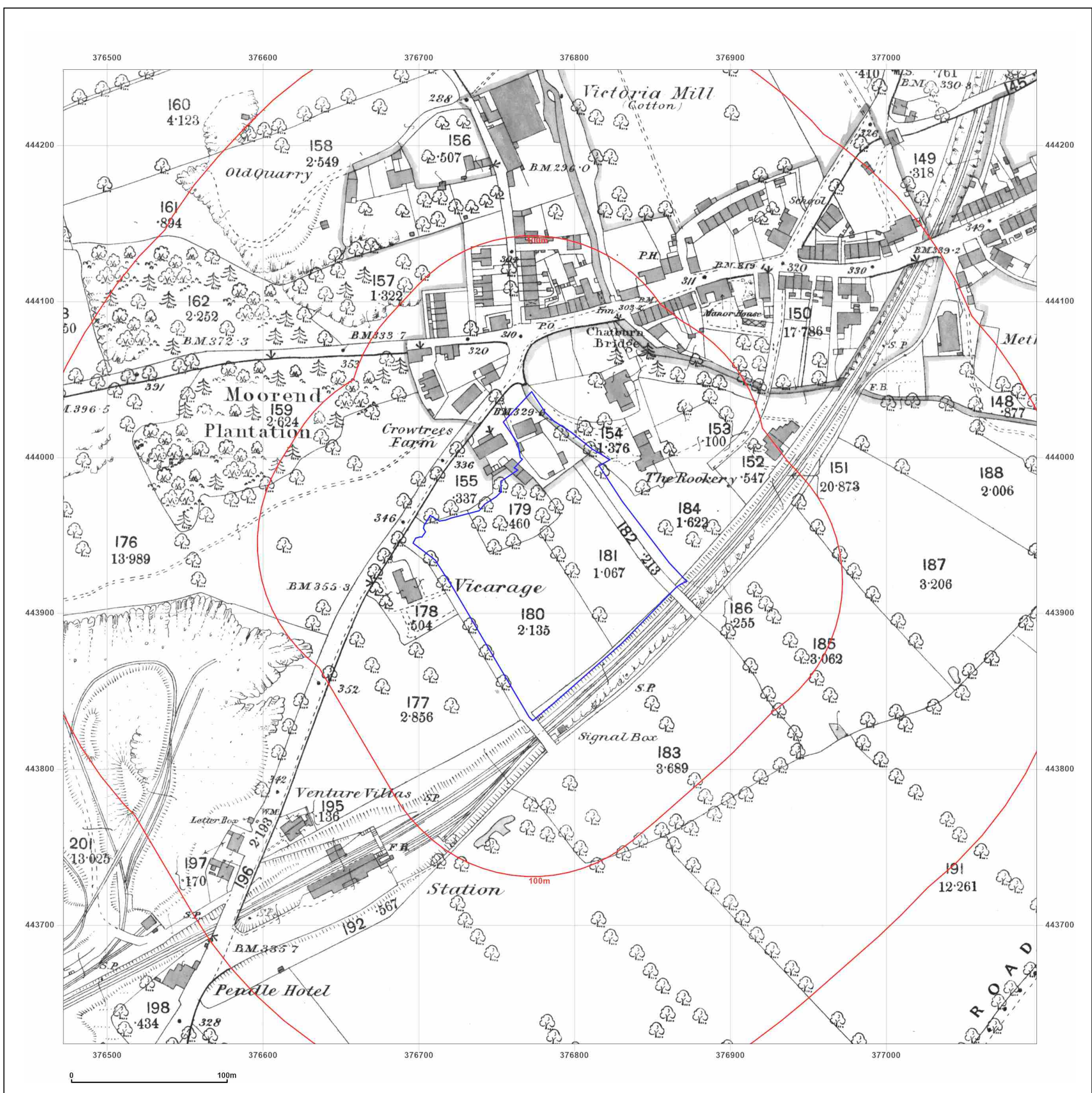


Produced by
 Groundsure Insights
 T: 08444 159000
 E: info@groundsure.com
 W: www.groundsure.com

© Crown copyright and database rights 2018 Ordnance Survey 100035207

Production date: 18 March 2022

Map legend available at:
www.groundsure.com/sites/default/files/groundsure_legend.pdf

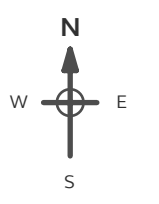


Site Details:


CROW TREES FARM, CROW TREES BROW, CHATBURN, BB7 4AA

Client Ref: 22CHE293_-_BG4563
Report Ref: GS-8605542
Grid Ref: 376784, 443936

Map Name: County Series
Map date: 1908
Scale: 1:2,500
Printed at: 1:2,500



Surveyed 1908
 Revised 1908
 Edition N/A
 Copyright N/A
 Levelled N/A

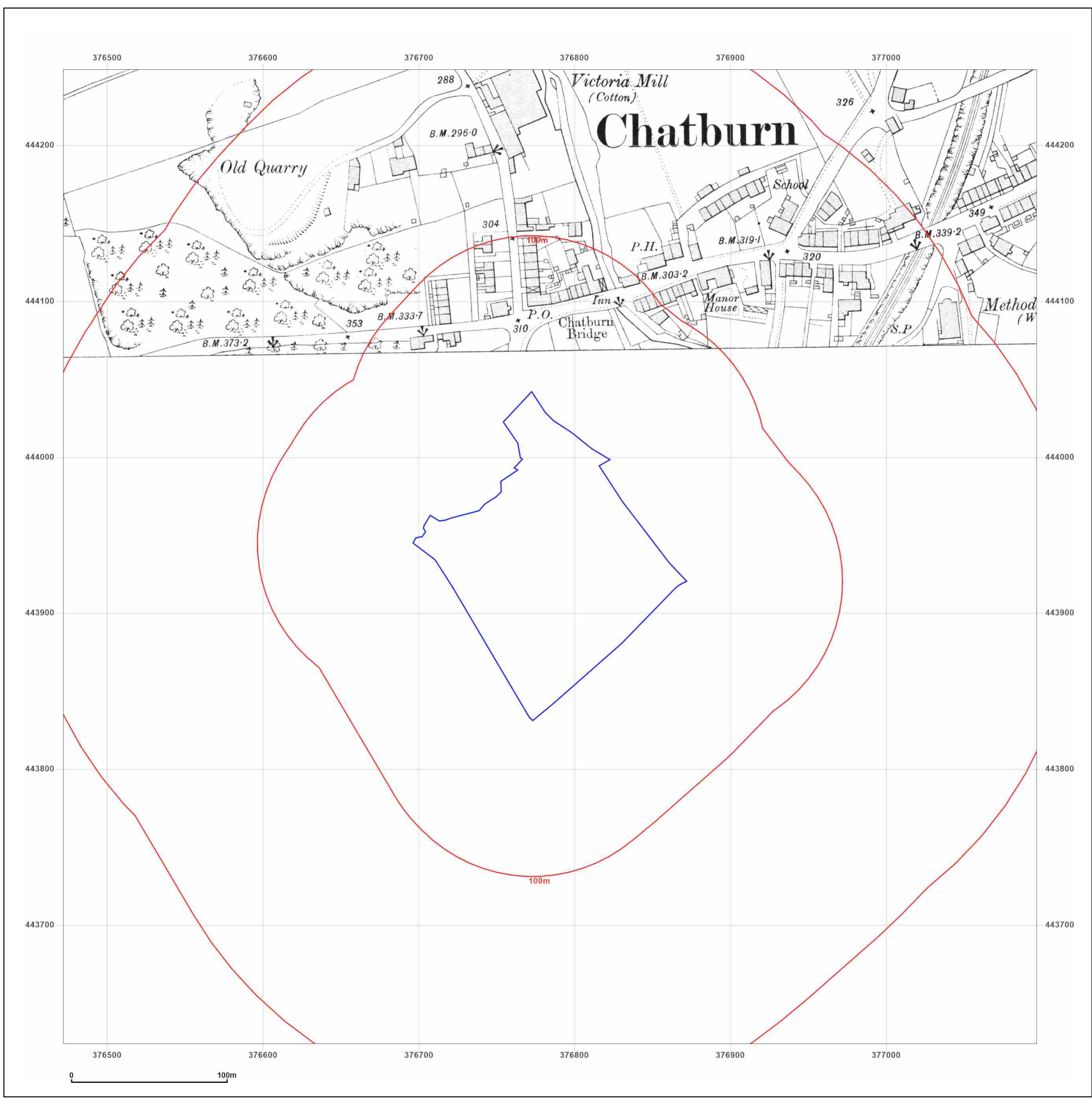


Produced by Groundsure Insights
 T: 08444 159000
 E: info@groundsure.com
 W: www.groundsure.com

© Crown copyright and database rights 2018 Ordnance Survey 100035207

Production date: 18 March 2022

Map legend available at: www.groundsure.com/sites/default/files/groundsure_legend.pdf



Site Details:

CROW TREES FARM, CROW TREES BROW, CHATBURN, BB7 4AA

Client Ref: 22CHE293_-_BG4563
Report Ref: GS-8605542
Grid Ref: 376784, 443936

Map Name: County Series


Map date: 1912

Scale: 1:2,500

Printed at: 1:2,500



Surveyed 1912
 Revised 1912
 Edition N/A
 Copyright N/A
 Levelled N/A



Produced by
 Groundsure Insights
 T: 08444 159000
 E: info@groundsure.com
 W: www.groundsure.com

© Crown copyright and database rights 2018 Ordnance Survey 100035207

Production date: 18 March 2022

Map legend available at:
www.groundsure.com/sites/default/files/groundsure_legend.pdf



Site Details:

CROW TREES FARM, CROW TREES BROW, CHATBURN, BB7 4AA

Client Ref: 22CHE293_-_BG4563
Report Ref: GS-8605542
Grid Ref: 376784, 443936

Map Name: County Series


Map date: 1932

Scale: 1:2,500

Printed at: 1:2,500



Surveyed 1932
 Revised 1932
 Edition N/A
 Copyright N/A
 Levelled N/A

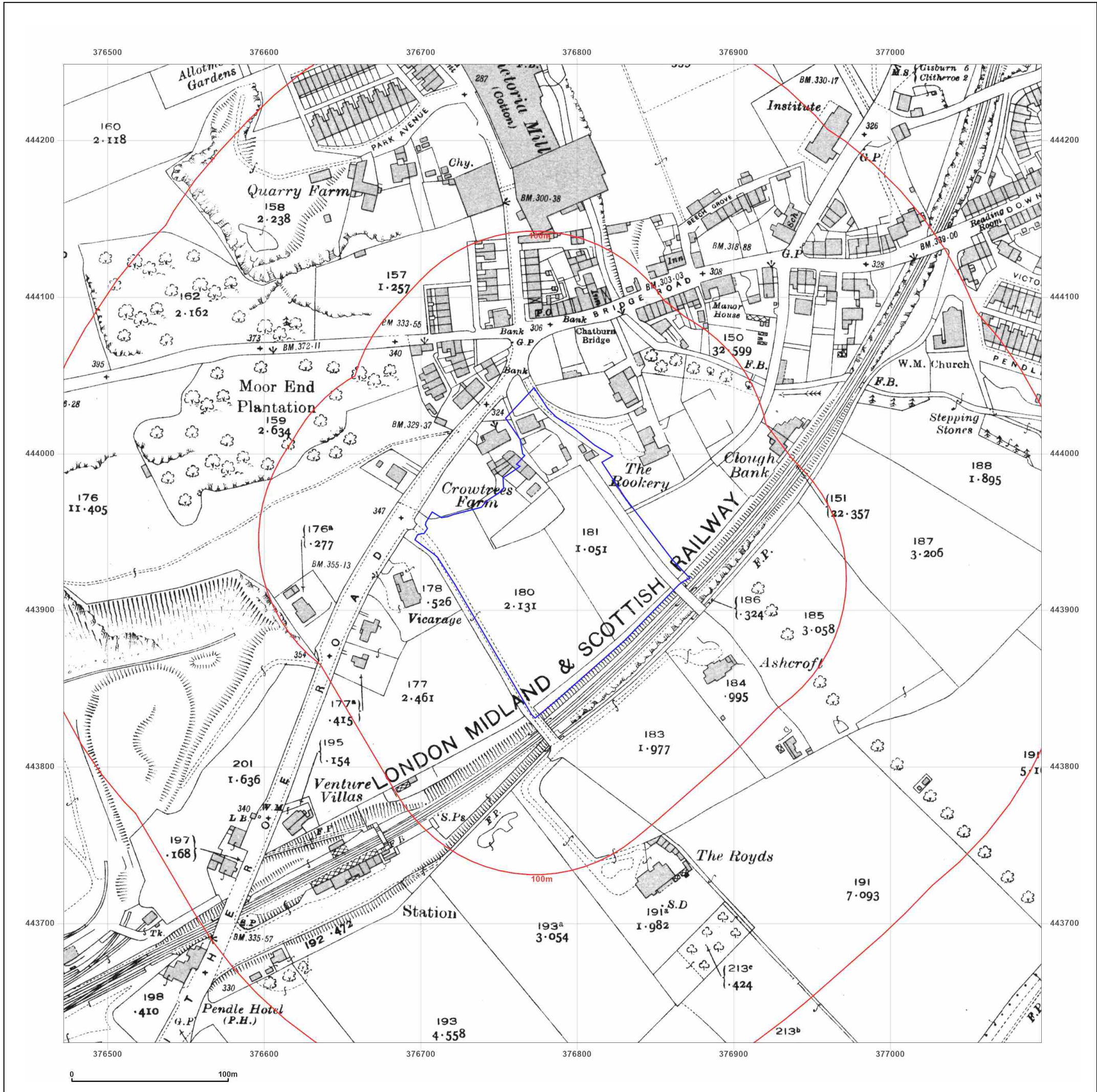


Produced by
 Groundsure Insights
 T: 08444 159000
 E: info@groundsure.com
 W: www.groundsure.com

© Crown copyright and database rights 2018 Ordnance Survey 100035207

Production date: 18 March 2022

Map legend available at:
www.groundsure.com/sites/default/files/groundsure_legend.pdf



Site Details:

CROW TREES FARM, CROW TREES BROW, CHATBURN, BB7 4AA

Client Ref: 22CHE293_-_BG4563
Report Ref: GS-8605542
Grid Ref: 376784, 443936

Map Name: National Grid

Map date: 1973

Scale: 1:2,500

Printed at: 1:2,500



Surveyed 1972
 Revised 1972
 Edition N/A
 Copyright 1973
 Levelled 1968

Surveyed N/A
 Revised 1972
 Edition N/A
 Copyright 1973
 Levelled 1968



Produced by
 Groundsure Insights
 T: 08444 159000
 E: info@groundsure.com
 W: www.groundsure.com

© Crown copyright and database rights 2018 Ordnance Survey 100035207

Production date: 18 March 2022

Map legend available at:
www.groundsure.com/sites/default/files/groundsure_legend.pdf

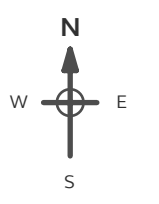


Site Details:


CROW TREES FARM, CROW TREES BROW, CHATBURN, BB7 4AA

Client Ref: 22CHE293_-_BG4563
Report Ref: GS-8605542
Grid Ref: 376784, 443936

Map Name: National Grid
Map date: 1982
Scale: 1:2,500
Printed at: 1:2,500



Surveyed N/A
 Revised N/A
 Edition N/A
 Copyright 1982
 Levelled 1966

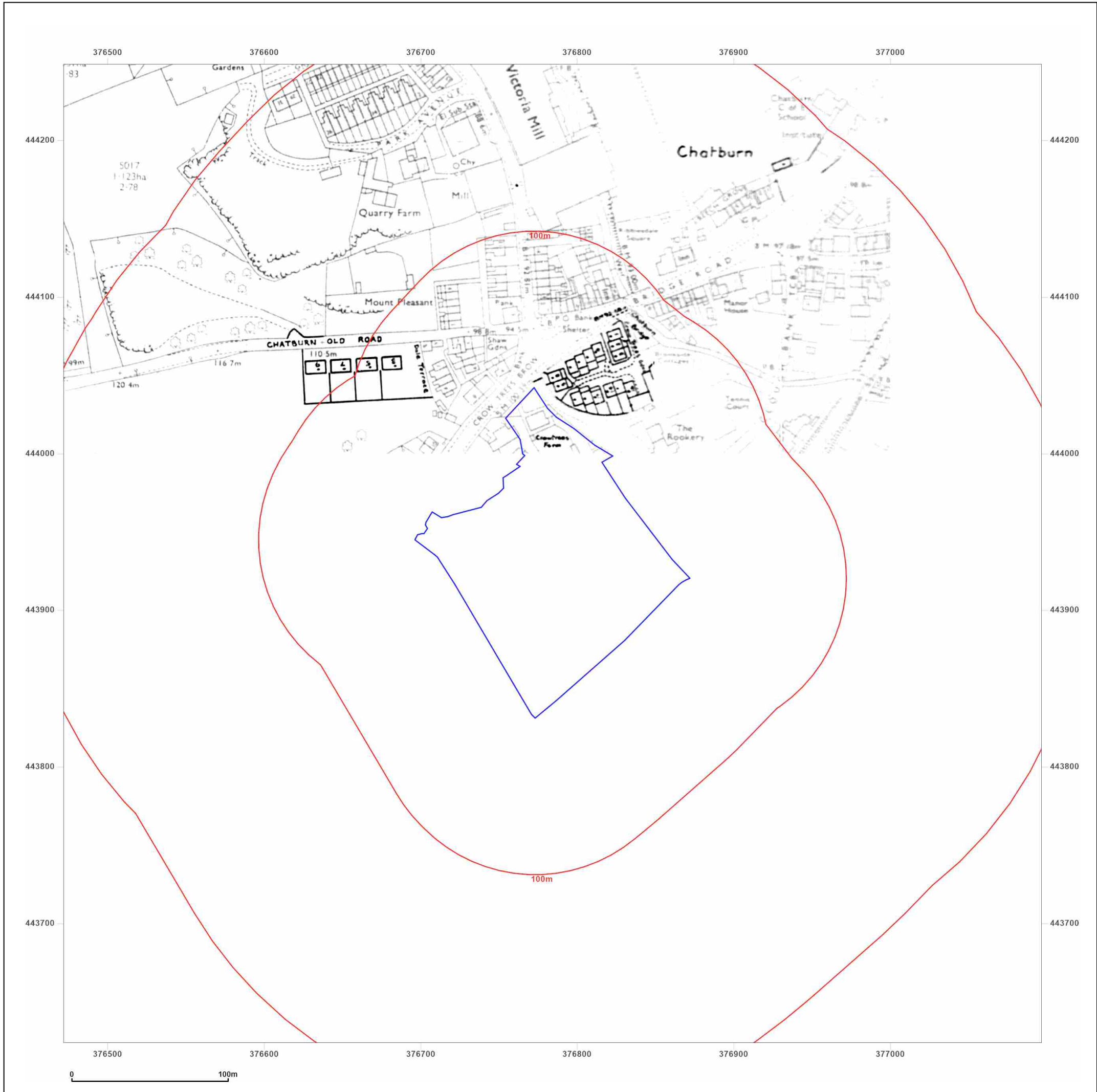


Produced by
 Groundsure Insights
 T: 08444 159000
 E: info@groundsure.com
 W: www.groundsure.com

© Crown copyright and database rights 2018 Ordnance Survey 100035207

Production date: 18 March 2022

Map legend available at:
www.groundsure.com/sites/default/files/groundsure_legend.pdf



Site Details:

CROW TREES FARM, CROW TREES BROW, CHATBURN, BB7 4AA

Client Ref: 22CHE293_-_BG4563
Report Ref: GS-8605542
Grid Ref: 376784, 443936

Map Name: National Grid

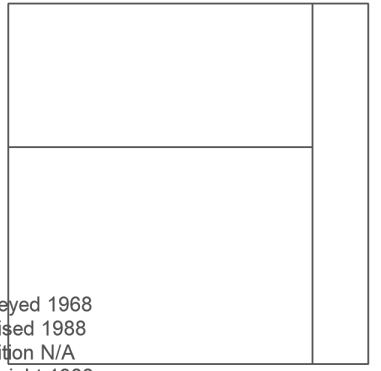
Map date: 1988

Scale: 1:2,500

Printed at: 1:2,500



Surveyed N/A
 Revised N/A
 Edition N/A
 Copyright 1988
 Levelled 1968



Surveyed 1968
 Revised 1988
 Edition N/A
 Copyright 1988
 Levelled 1968

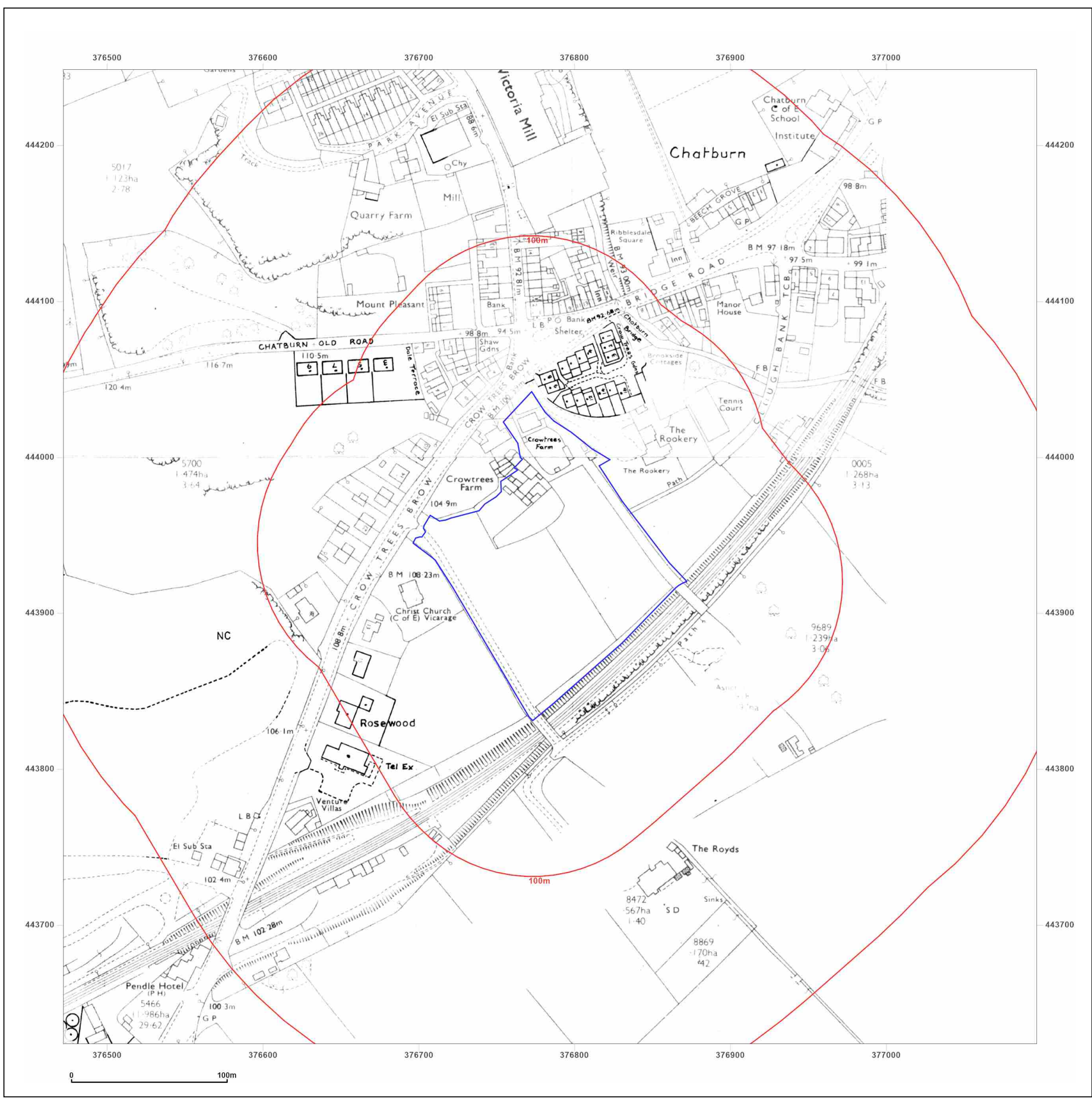


Produced by
 Groundsure Insights
 T: 08444 159000
 E: info@groundsure.com
 W: www.groundsure.com

© Crown copyright and database rights 2018 Ordnance Survey 100035207

Production date: 18 March 2022

Map legend available at:
www.groundsure.com/sites/default/files/groundsure_legend.pdf



Site Details:
 CROW TREES FARM, CROW TREES BROW, CHATBURN, BB7 4AA

Client Ref: 22CHE293_-_BG4563
Report Ref: GS-8605542
Grid Ref: 376784, 443936

Map Name: National Grid
Map date: 1988
Scale: 1:2,500
Printed at: 1:2,500



Surveyed 1968
 Revised 1988
 Edition N/A
 Copyright 1988
 Levelled 1968

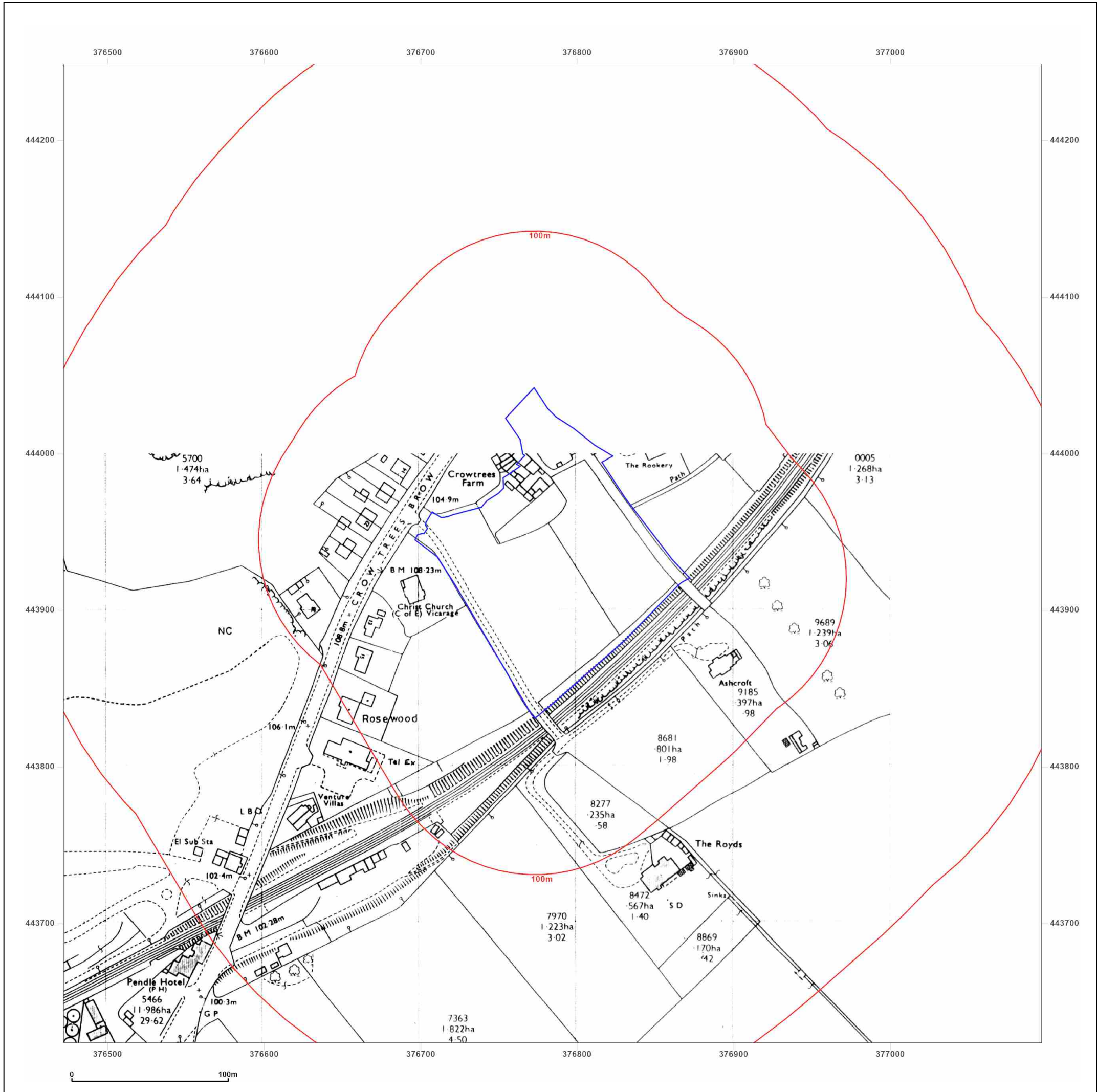
Powered by


Produced by
 Groundsure Insights
 T: 08444 159000
 E: info@groundsure.com
 W: www.groundsure.com

© Crown copyright and database rights 2018 Ordnance Survey 100035207

Production date: 18 March 2022

Map legend available at:
www.groundsure.com/sites/default/files/groundsure_legend.pdf



Site Details:

CROW TREES FARM, CROW TREES BROW, CHATBURN, BB7 4AA

Client Ref: 22CHE293_-_BG4563
Report Ref: GS-8605542
Grid Ref: 376784, 443936

Map Name: National Grid

Map date: 1994

Scale: 1:2,500

Printed at: 1:2,500



Surveyed N/A
 Revised N/A
 Edition N/A
 Copyright 1994
 Levelled N/A

Surveyed 1994
 Revised N/A
 Edition N/A
 Copyright 1994
 Levelled N/A

Surveyed 1994
 Revised N/A
 Edition N/A
 Copyright 1994
 Levelled N/A

Surveyed 1994
 Revised N/A
 Edition N/A
 Copyright 1994
 Levelled N/A



Produced by
 Groundsure Insights
 T: 08444 159000
 E: info@groundsure.com
 W: www.groundsure.com

© Crown copyright and database rights 2018 Ordnance Survey 100035207

Production date: 18 March 2022

Map legend available at:
www.groundsure.com/sites/default/files/groundsure_legend.pdf

Site Details:

CROW TREES FARM, CROW TREES BROW, CHATBURN, BB7 4AA

Client Ref: 22CHE293_-_BG4563
Report Ref: GS-8605542
Grid Ref: 376784, 443936

Map Name: National Grid


Map date: 1995

Scale: 1:2,500

Printed at: 1:2,500



Surveyed 1995
 Revised 1995
 Edition N/A
 Copyright 1995
 Levelled N/A

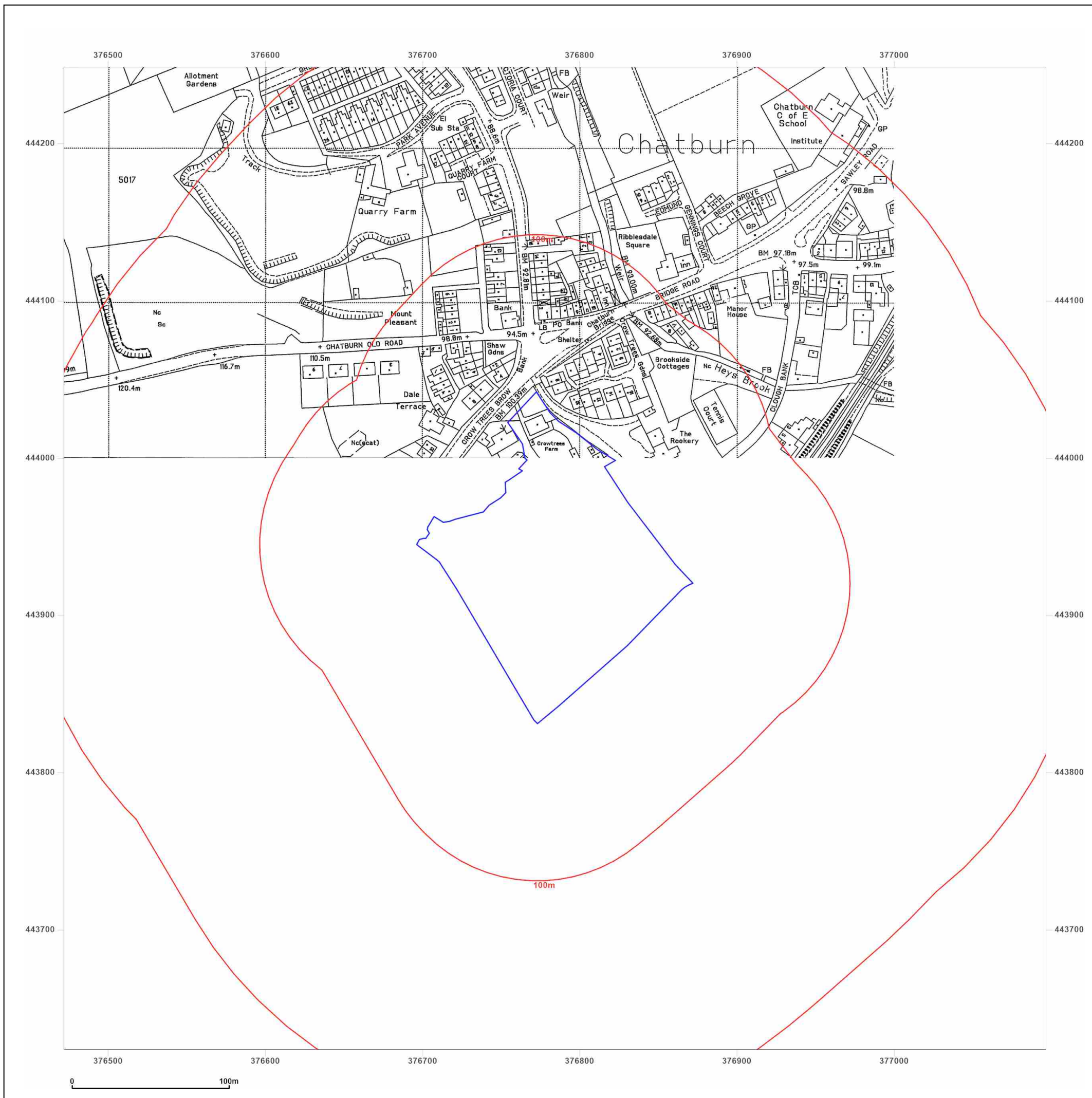


Produced by
 Groundsure Insights
 T: 08444 159000
 E: info@groundsure.com
 W: www.groundsure.com

© Crown copyright and database rights 2018 Ordnance Survey 100035207

Production date: 18 March 2022

Map legend available at:
www.groundsure.com/sites/default/files/groundsure_legend.pdf



Site Details:

CROW TREES FARM, CROW TREES BROW, CHATBURN, BB7 4AA


Client Ref: 22CHE293_-_BG4563
Report Ref: GS-8605542
Grid Ref: 376784, 443936

Map Name: LandLine

Map date: 2003

Scale: 1:1,250

Printed at: 1:1,250

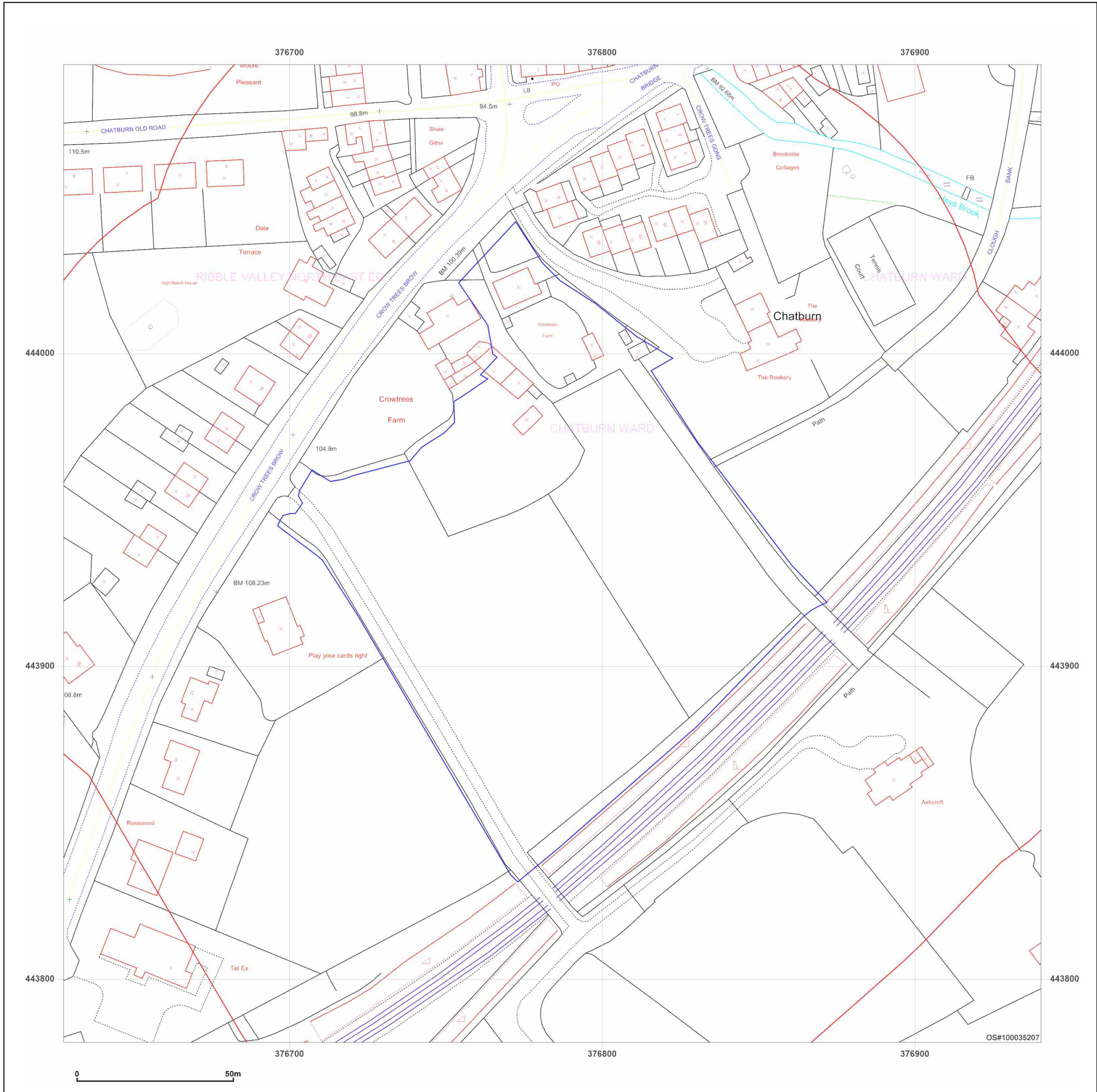


Produced by
 Groundsure Insights
 T: 08444 159000
 E: info@groundsure.com
 W: www.groundsure.com

© Crown copyright and database rights 2018 Ordnance Survey 100035207

Production date: 18 March 2022

Map legend available at:
www.groundsure.com/sites/default/files/groundsure_legend.pdf



Site Details:

CROW TREES FARM, CROW TREES BROW, CHATBURN, BB7 4AA

Client Ref: 22CHE293_-_BG4563
Report Ref: GS-8605542
Grid Ref: 376784, 443936

Map Name: County Series

Map date: 1847

Scale: 1:10,560

Printed at: 1:10,560



Surveyed N/A
 Revised N/A
 Edition N/A
 Copyright N/A
 Levelled N/A

Surveyed 1844
 Revised 1847
 Edition 1847
 Copyright N/A
 Levelled N/A



Produced by
 Groundsure Insights
 T: 08444 159000
 E: info@groundsure.com
 W: www.groundsure.com

© Crown copyright and database rights 2018 Ordnance Survey 100035207

Production date: 18 March 2022

Map legend available at:
www.groundsure.com/sites/default/files/groundsure_legend.pdf



Site Details:

CROW TREES FARM, CROW TREES BROW, CHATBURN, BB7 4AA

Client Ref: 22CHE293_-_BG4563
Report Ref: GS-8605542
Grid Ref: 376784, 443936

Map Name: County Series

Map date: 1890

Scale: 1:10,560

Printed at: 1:10,560



Surveyed N/A
 Revised N/A
 Edition 1890
 Copyright N/A
 Levelled N/A

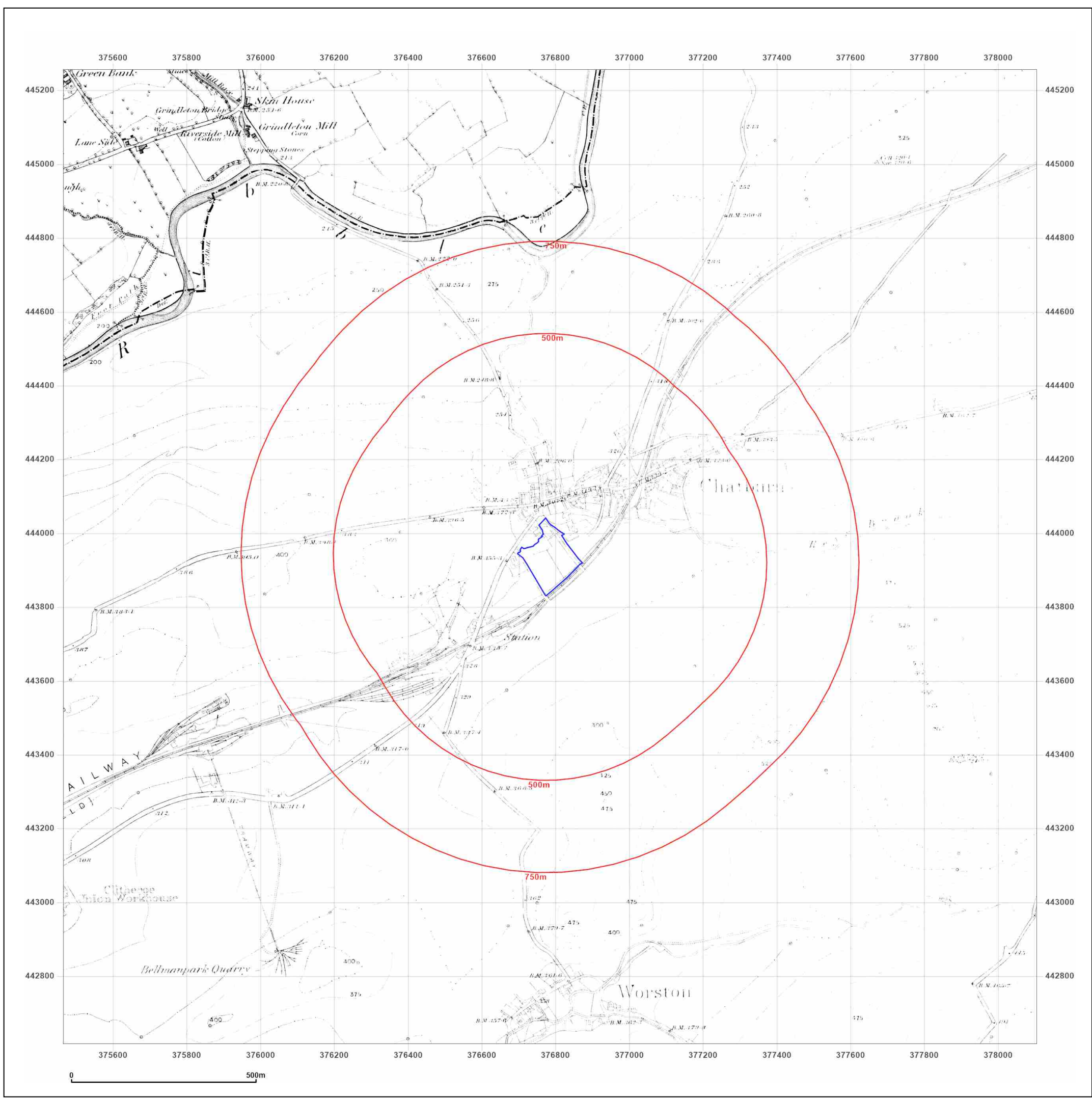


Produced by
 Groundsure Insights
 T: 08444 159000
 E: info@groundsure.com
 W: www.groundsure.com

© Crown copyright and database rights 2018 Ordnance Survey 100035207

Production date: 18 March 2022

Map legend available at:
www.groundsure.com/sites/default/files/groundsure_legend.pdf



Site Details:

CROW TREES FARM, CROW TREES BROW, CHATBURN, BB7 4AA

Client Ref: 22CHE293_-_BG4563
Report Ref: GS-8605542
Grid Ref: 376784, 443936

Map Name: County Series

Map date: 1910

Scale: 1:10,560

Printed at: 1:10,560



Surveyed 1844
 Revised 1910
 Edition N/A
 Copyright N/A
 Levelled N/A

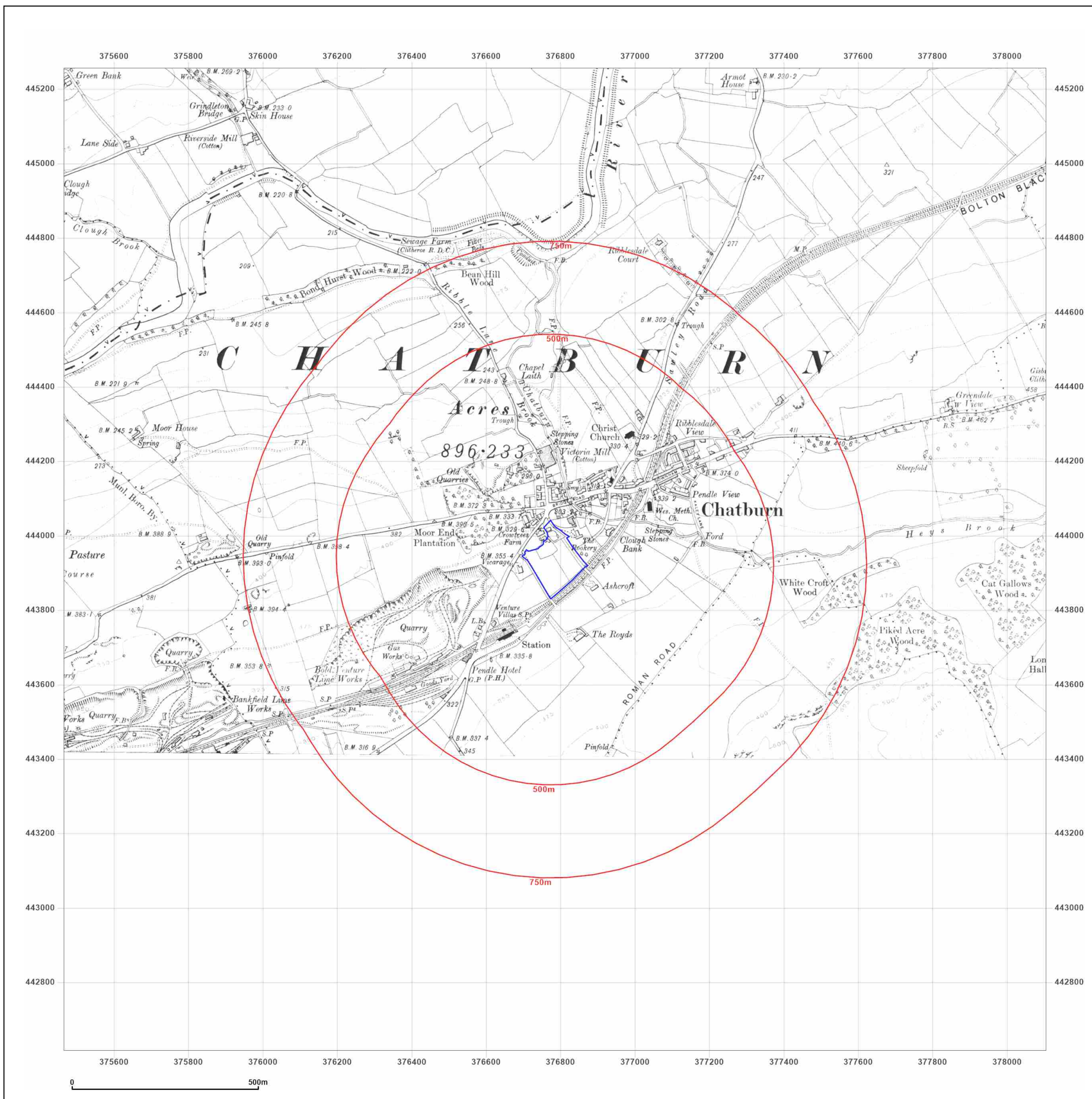


Produced by
 Groundsure Insights
 T: 08444 159000
 E: info@groundsure.com
 W: www.groundsure.com

© Crown copyright and database rights 2018 Ordnance Survey 100035207

Production date: 18 March 2022

Map legend available at:
www.groundsure.com/sites/default/files/groundsure_legend.pdf



Site Details:

CROW TREES FARM, CROW TREES BROW, CHATBURN, BB7 4AA

Client Ref: 22CHE293_-_BG4563
Report Ref: GS-8605542
Grid Ref: 376784, 443936

Map Name: County Series


Map date: 1910-1914

Scale: 1:10,560

Printed at: 1:10,560



Surveyed 1849
 Revised 1910
 Edition N/A
 Copyright N/A
 Levelled N/A



Surveyed 1844
 Revised 1914
 Edition N/A
 Copyright N/A
 Levelled N/A

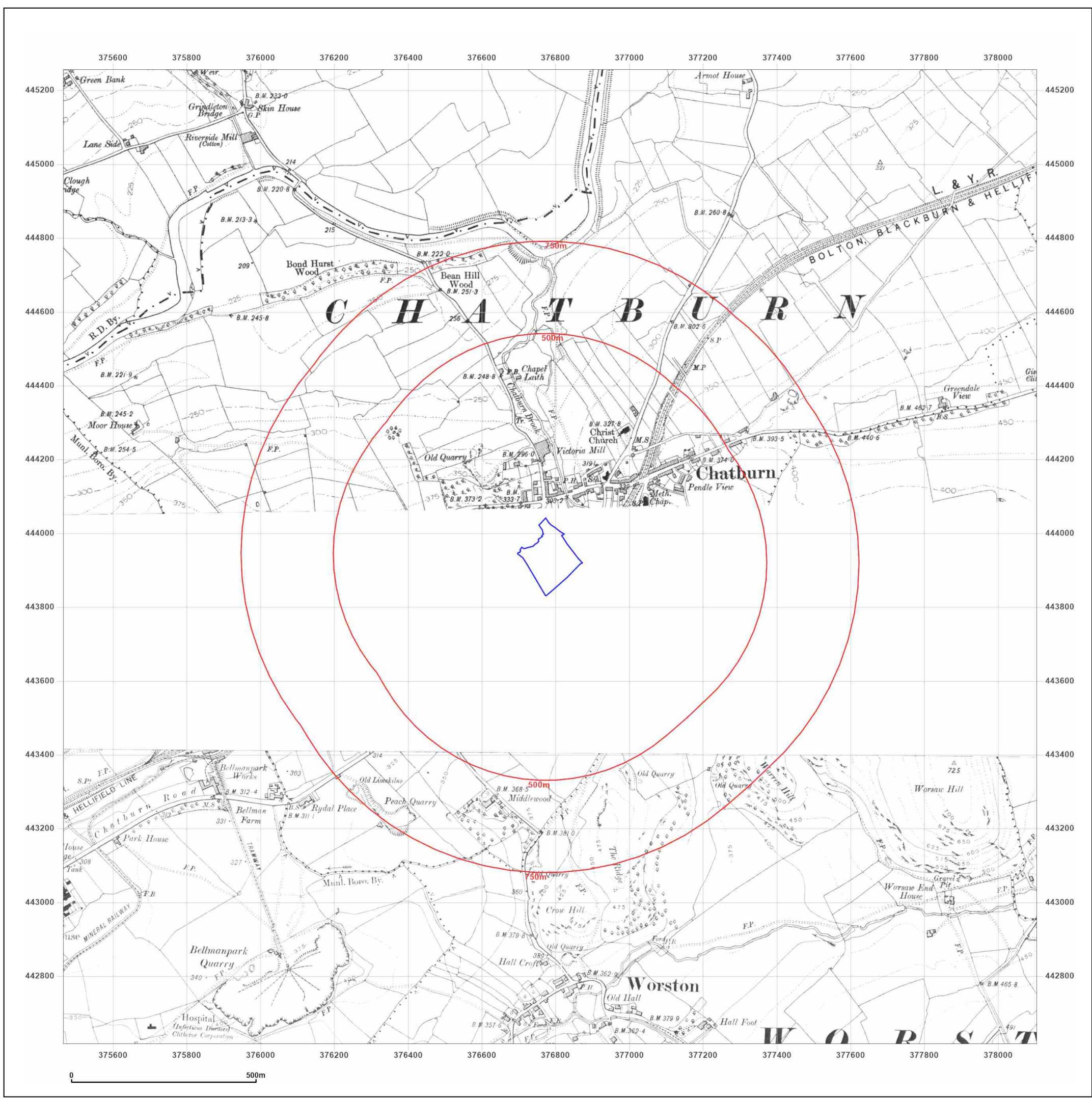


Produced by
 Groundsure Insights
 T: 08444 159000
 E: info@groundsure.com
 W: www.groundsure.com

© Crown copyright and database rights 2018 Ordnance Survey 100035207

Production date: 18 March 2022

Map legend available at:
www.groundsure.com/sites/default/files/groundsure_legend.pdf



Site Details:

CROW TREES FARM, CROW TREES BROW, CHATBURN, BB7 4AA

Client Ref: 22CHE293_-_BG4563
Report Ref: GS-8605542
Grid Ref: 376784, 443936

Map Name: County Series

Map date: 1930

Scale: 1:10,560

Printed at: 1:10,560



Surveyed 1844
 Revised 1930
 Edition N/A
 Copyright N/A
 Levelled N/A

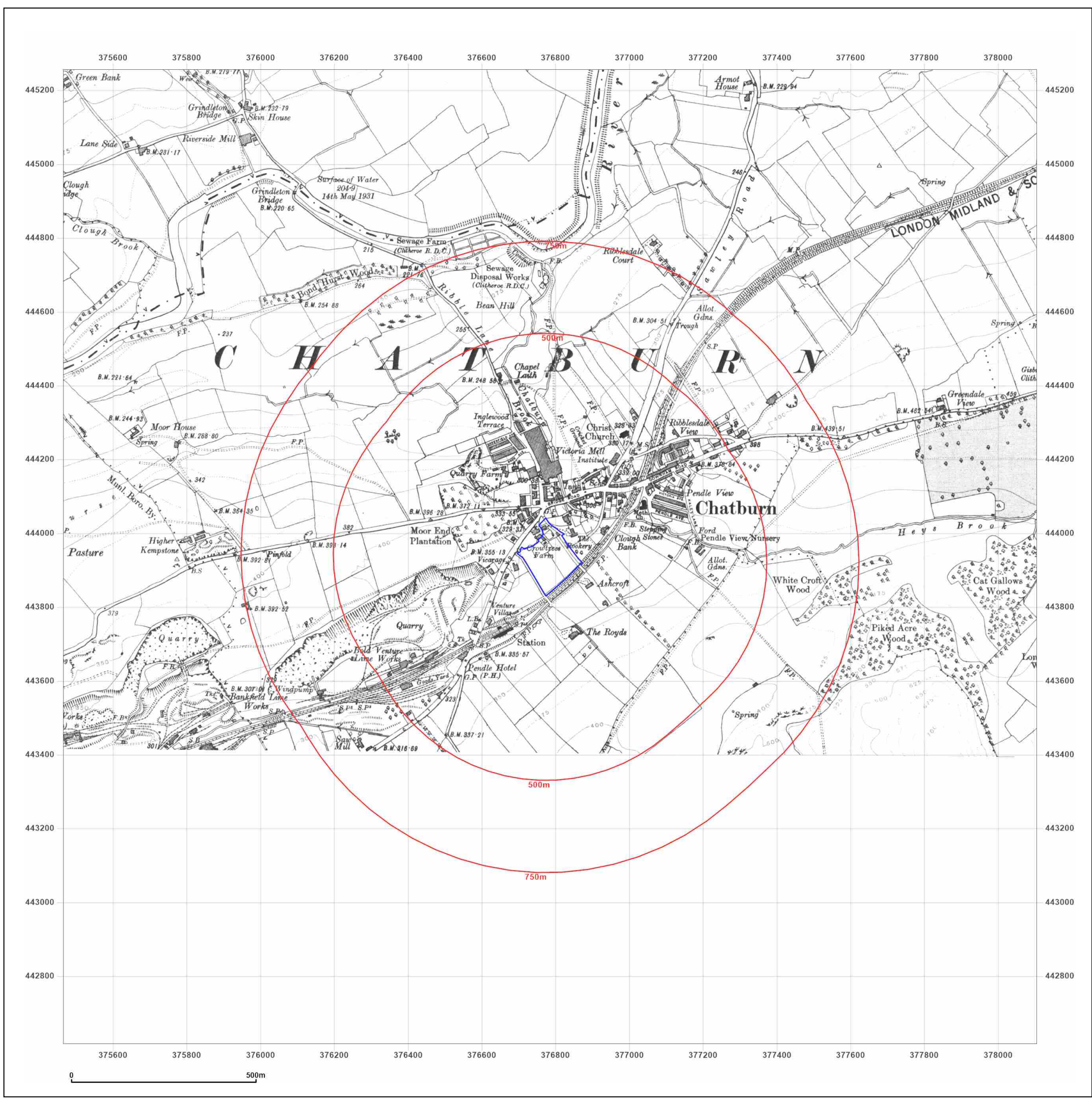


Produced by
 Groundsure Insights
 T: 08444 159000
 E: info@groundsure.com
 W: www.groundsure.com

© Crown copyright and database rights 2018 Ordnance Survey 100035207

Production date: 18 March 2022

Map legend available at:
www.groundsure.com/sites/default/files/groundsure_legend.pdf



Site Details:

CROW TREES FARM, CROW TREES BROW, CHATBURN, BB7 4AA

Client Ref: 22CHE293_-_BG4563
Report Ref: GS-8605542
Grid Ref: 376784, 443936

Map Name: Provisional

Map date: 1950

Scale: 1:10,560

Printed at: 1:10,560



Surveyed 1950
 Revised 1950
 Edition N/A
 Copyright N/A
 Levelled N/A

Surveyed 1950
 Revised 1950
 Edition N/A
 Copyright N/A
 Levelled N/A

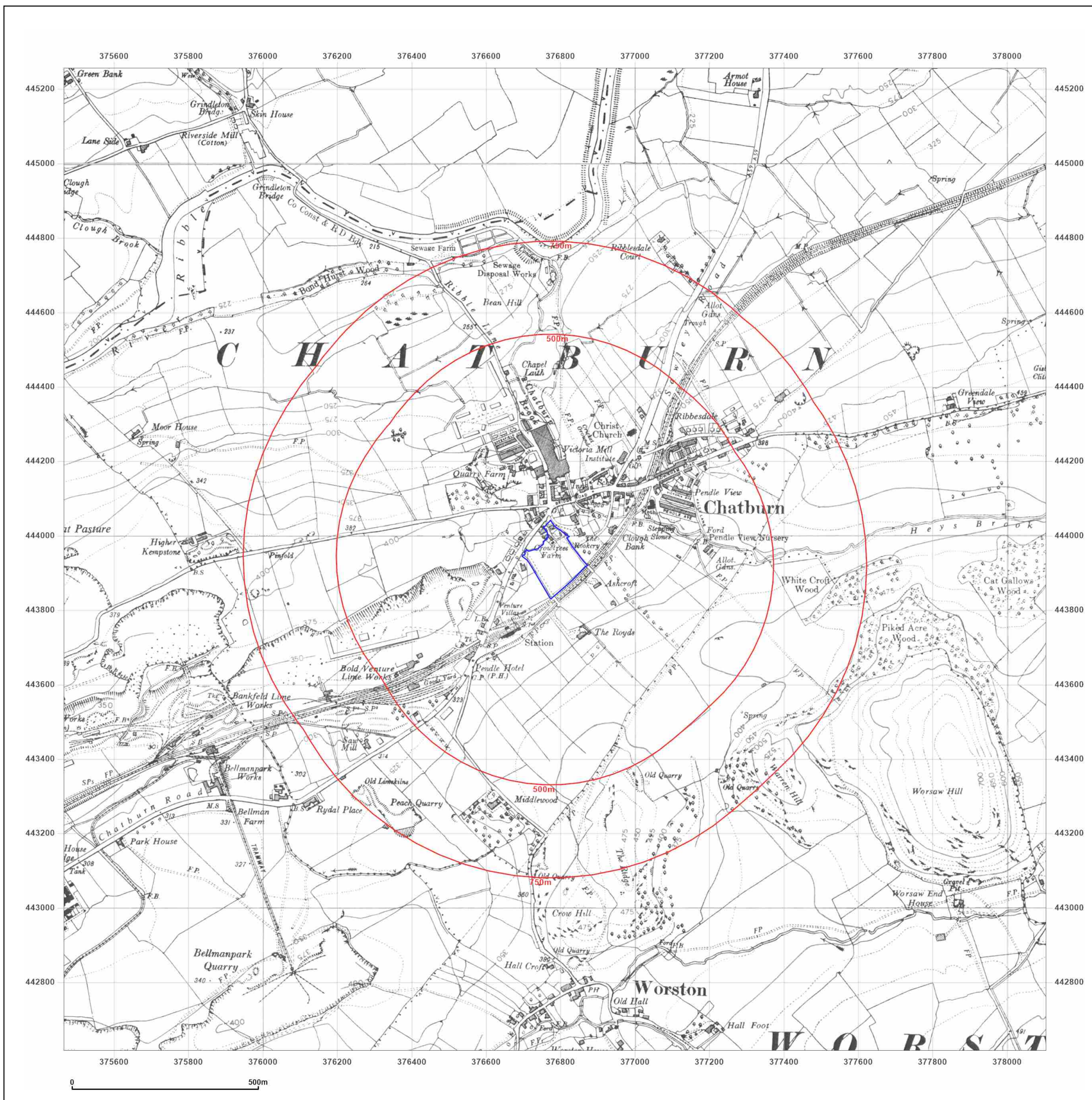


Produced by
 Groundsure Insights
 T: 08444 159000
 E: info@groundsure.com
 W: www.groundsure.com

© Crown copyright and database rights 2018 Ordnance Survey 100035207

Production date: 18 March 2022

Map legend available at:
www.groundsure.com/sites/default/files/groundsure_legend.pdf



Site Details:

CROW TREES FARM, CROW TREES BROW, CHATBURN, BB7 4AA

Client Ref: 22CHE293_-_BG4563
Report Ref: GS-8605542
Grid Ref: 376784, 443936

Map Name: National Grid

Map date: 1974

Scale: 1:10,000

Printed at: 1:10,000



Surveyed 1974
 Revised 1974
 Edition N/A
 Copyright N/A
 Levelled N/A

Surveyed 1972
 Revised 1974
 Edition N/A
 Copyright N/A
 Levelled N/A

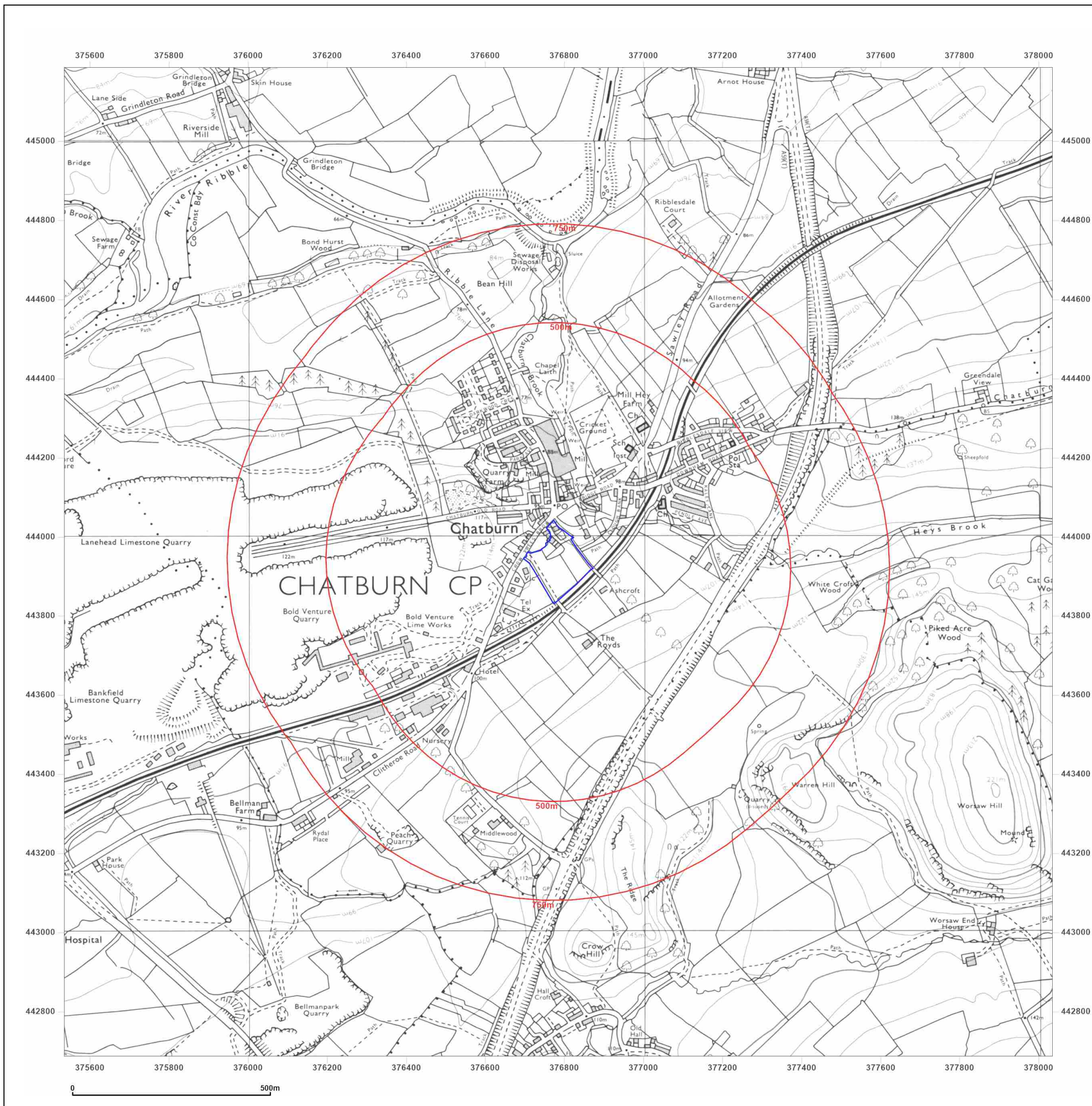


Produced by
 Groundsure Insights
 T: 08444 159000
 E: info@groundsure.com
 W: www.groundsure.com

© Crown copyright and database rights 2018 Ordnance Survey 100035207

Production date: 18 March 2022

Map legend available at:
www.groundsure.com/sites/default/files/groundsure_legend.pdf



Site Details:

CROW TREES FARM, CROW TREES BROW, CHATBURN, BB7 4AA


Client Ref: 22CHE293_-_BG4563
Report Ref: GS-8605542
Grid Ref: 376784, 443936

Map Name: National Grid

Map date: 2001

Scale: 1:10,000

Printed at: 1:10,000

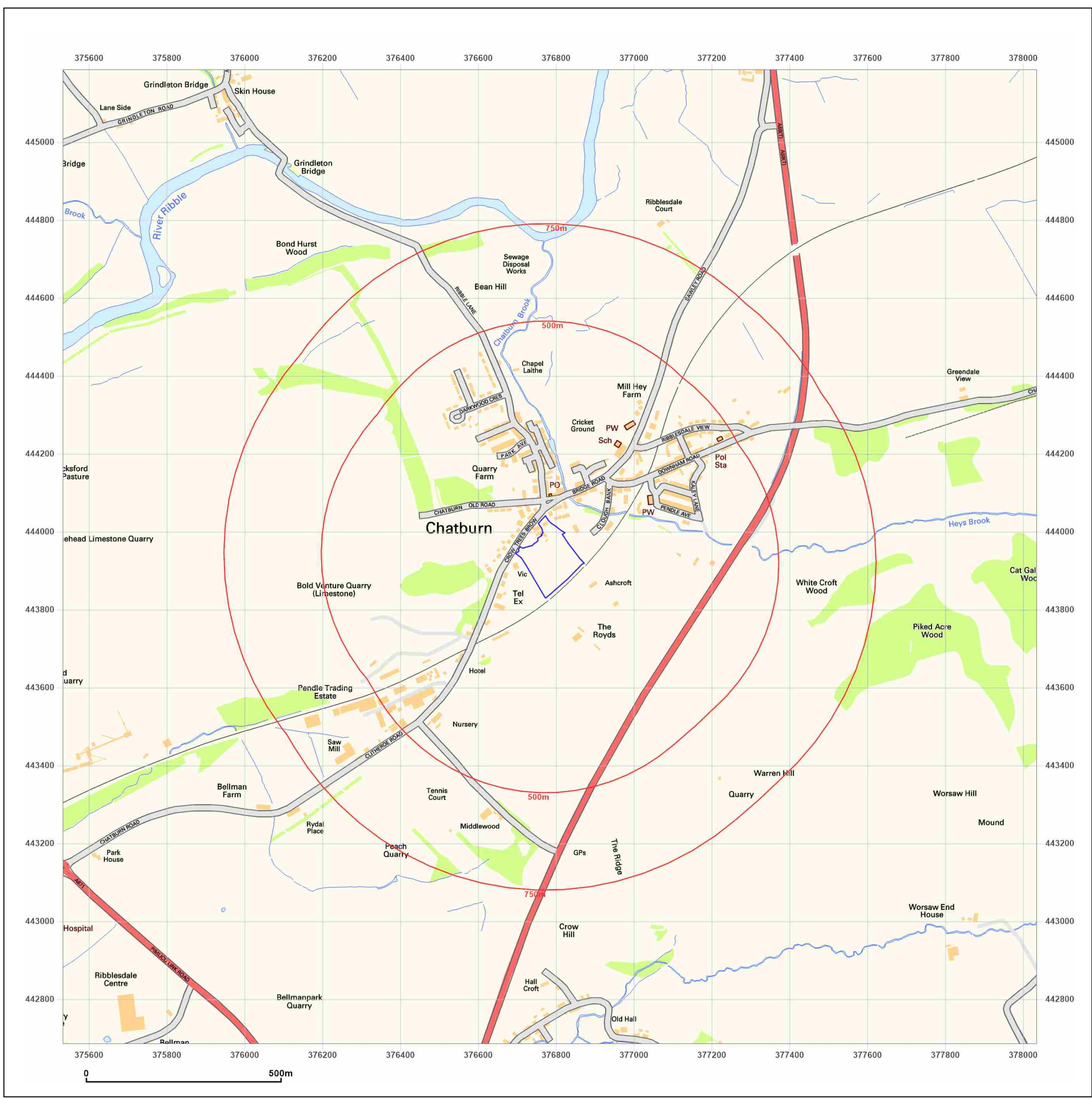


Produced by
 Groundsure Insights
 T: 08444 159000
 E: info@groundsure.com
 W: www.groundsure.com

© Crown copyright and database rights 2018 Ordnance Survey 100035207

Production date: 18 March 2022

Map legend available at:
www.groundsure.com/sites/default/files/groundsure_legend.pdf



Site Details:

CROW TREES FARM, CROW TREES BROW, CHATBURN, BB7 4AA

Client Ref: 22CHE293_-_BG4563
Report Ref: GS-8605542
Grid Ref: 376784, 443936

Map Name: National Grid

Map date: 2010

Scale: 1:10,000

Printed at: 1:10,000

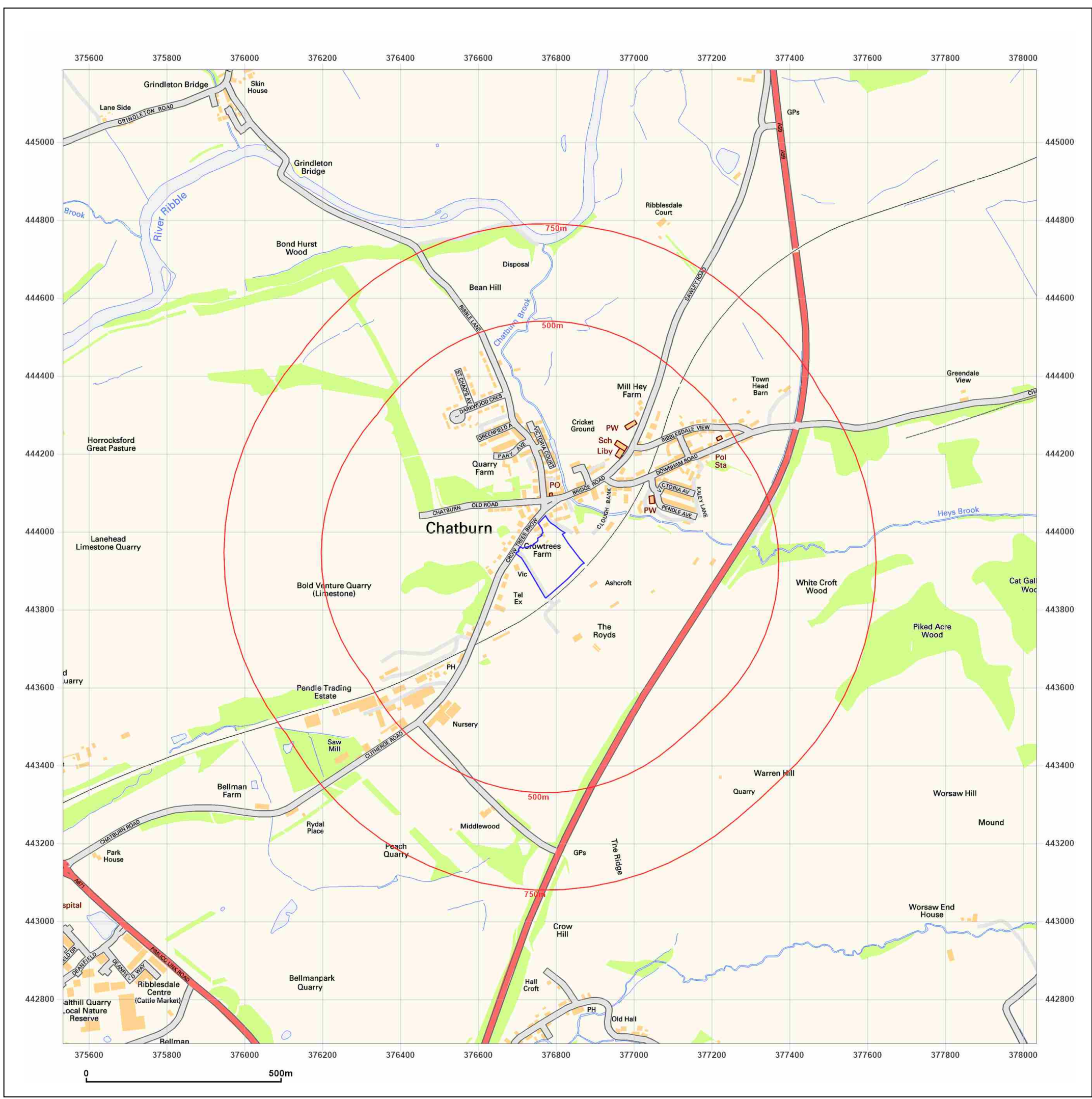


Produced by Groundsure Insights
 T: 08444 159000
 E: info@groundsure.com
 W: www.groundsure.com

© Crown copyright and database rights 2018 Ordnance Survey 100035207

Production date: 18 March 2022

Map legend available at: www.groundsure.com/sites/default/files/groundsure_legend.pdf



Site Details:

CROW TREES FARM, CROW TREES BROW, CHATBURN, BB7 4AA


Client Ref: 22CHE293_-_BG4563
Report Ref: GS-8605542
Grid Ref: 376784, 443936

Map Name: National Grid

Map date: 2022

Scale: 1:10,000

Printed at: 1:10,000




Produced by
 Groundsure Insights
 T: 08444 159000
 E: info@groundsure.com
 W: www.groundsure.com

© Crown copyright and database rights 2018 Ordnance Survey 100035207

Production date: 18 March 2022

Map legend available at:
www.groundsure.com/sites/default/files/groundsure_legend.pdf

