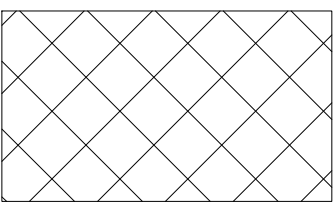
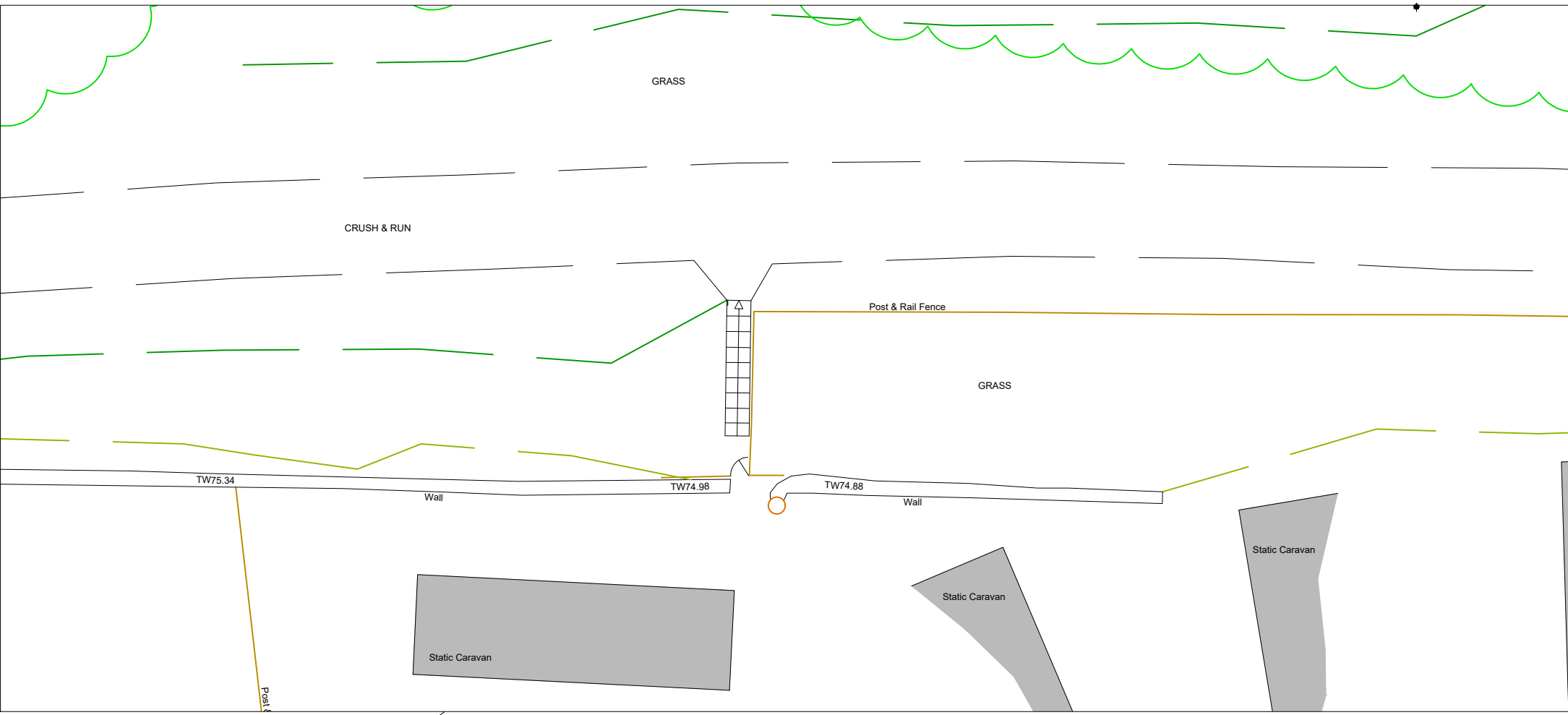
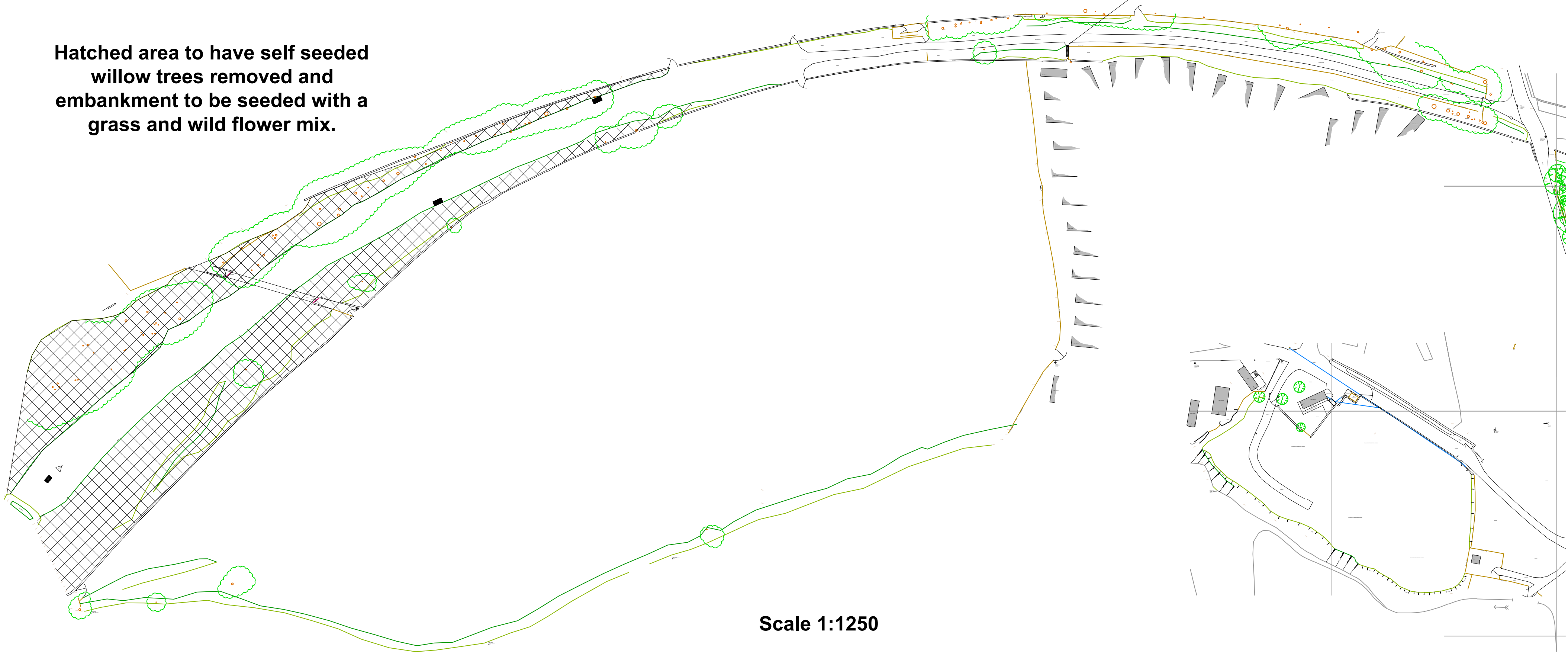


Bridge Heywood Woodland Walk Map

Pedestrian Access route from Caravan Site Scale 1:1200



Hatched area to have self seeded willow trees removed and embankment to be seeded with a grass and wild flower mix.



Notes:

All work is to be carried out to the latest current British standards Codes of Practice and recognised working practices.

All work and materials should comply with Health and Safety legislation and to be approved by the Local Authority Planning / Building Control Officer.

All dimensions are in millimetres unless where explicitly shown otherwise.

The contractor should check and clarify all dimensions as work proceeds and notify the design team of any discrepancies.

Do not scale off the drawings, if in doubt ask.

Avalon Chartered Town Planning are not liable for work undertaken prior to Full Planning Consent and/or Building Regulations Approval

AV Town Planning

Chartered Town Planning 

Town Planning - Architectural Design - Building Regulations - Surveying

Phone: 01282 691744

Email: alan@thereedleygroup.co.uk
31-33 Kenyon Road, Nelson, Lancashire, BB9 5SZ

Site Plan

Site: Bridge Heywood CP,
Dunkirk Farm,
Whalley Rd, Read

Client: R. Hanson

Date: 01/12/22 Scale: @ A1

Project No: HANS/03 Dwg 2

Drawn: DP

Amendments: