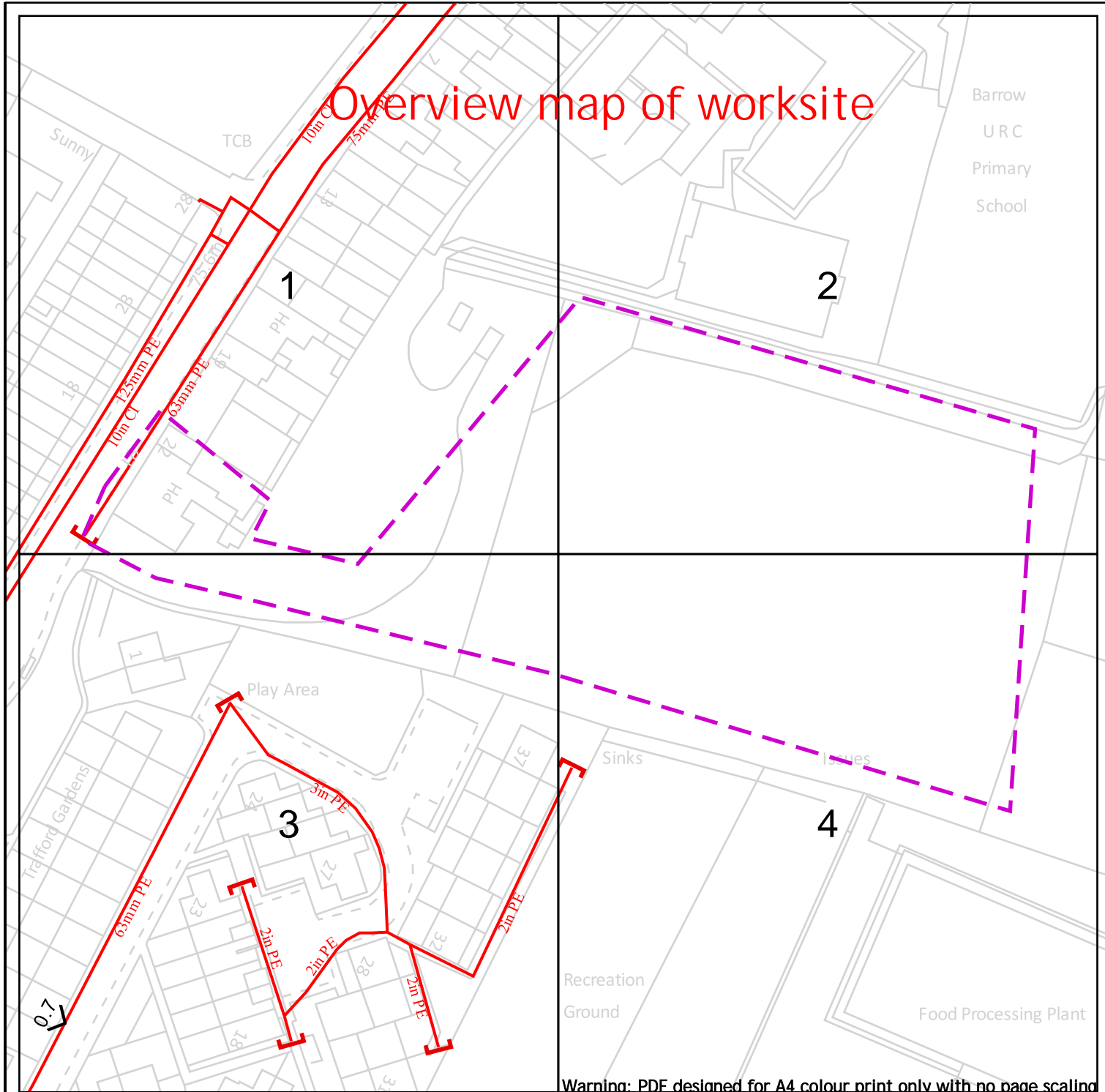


Overview map of worksite



Warning: PDF designed for A4 colour print only with no page scaling



Dig Sites

Area:



Line:



LP Mains



MP Mains



IP Mains



LHP Mains



Valve



Depth of cover



Syphon



Diameter Change



Material Change



Out of Standard Service

Date Requested: 13/03/2023
Job Reference: 28818899
Site Location: 373880 438428
Requested by: Mr Sukvinder Singh

Your Scheme/Reference:
3/2023/0153 (SS)

View extent: 100m, 100m

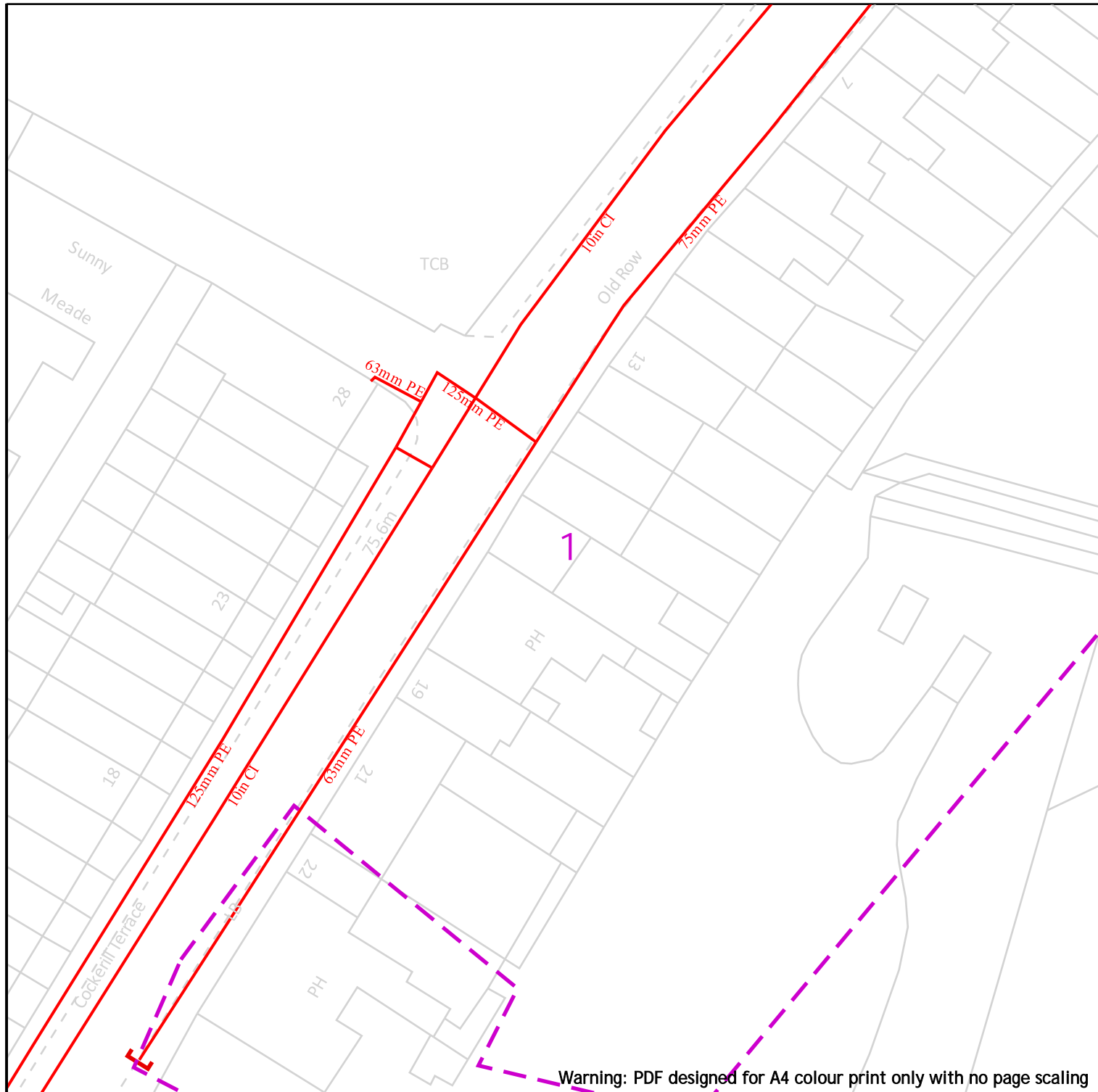
IMPORTANT NOTICES

This plan shows these pipes owned by Cadent Gas Limited in its role as a Licensed Gas Transporter (GT). Gas pipes owned by other GT's or otherwise privately owned may be present in this area. Information with regards to such pipes should be obtained from the relevant owners. The information shown on this plan is given without warranty, the accuracy thereof cannot be guaranteed. Service pipes, valves, syphons, stub connections etc. are not shown but their presence should be anticipated. No liability of any kind whatsoever is accepted by Cadent Gas Limited or their agents, servants or contractors for any errors or omission. Safe digging practices, in accordance with HS(G)47, must be used to verify and establish the actual position of mains, pipes, services and other apparatus on site before any mechanical plant is used. It is your responsibility to ensure that this information is provided to all persons (either direct labour or contractors) working for you on or near gas apparatus. The information included on this plan should not be referred to beyond a period of 28 days from the date of issue.

In case of emergency call - 0800 111 999

Scale: 1:1025 (When plotted at A4)

Crown Copyright © - This plan is reproduced from or based on the OS map by Cadent Gas Limited, with the sanction of the controller of HM Stationary Office. Crown Copyright Reserved. Ordnance Survey Licence number 100024886



25m

Dig Sites

Area:



Line:



Cadent
Your Gas Network



LP Mains



MP Mains



IP Mains



LHP Mains



Valve



Depth of cover



Syphon



Diameter Change



Material Change



Out of Standard Service

Date Requested: 13/03/2023
Job Reference: 28818899
Site Location: 373880 438428
Requested by: Mr Sukvinder Singh

Your Scheme/Reference:
3/2023/0153 (SS)

View extent: 100m, 100m

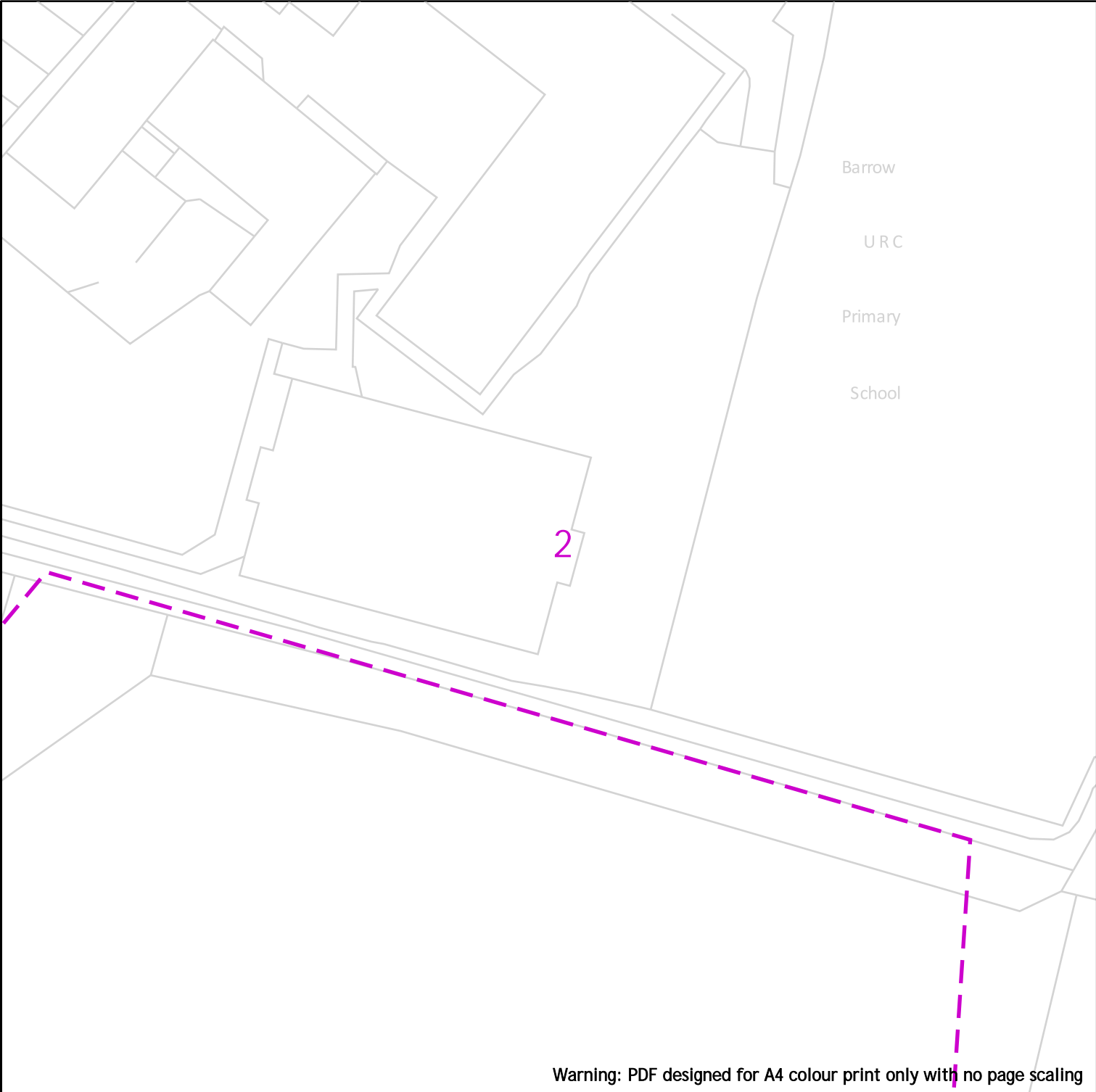
IMPORTANT NOTICES

This plan shows these pipes owned by Cadent Gas Limited in its role as a Licensed Gas Transporter (GT). Gas pipes owned by other GT's or otherwise privately owned may be present in this area. Information with regards to such pipes should be obtained from the relevant owners. The information shown on this plan is given without warranty, the accuracy thereof cannot be guaranteed. Service pipes, valves, syphons, stub connections etc. are not shown but their presence should be anticipated. No liability of any kind whatsoever is accepted by Cadent Gas Limited or their agents, servants or contractors for any errors or omission. Safe digging practices, in accordance with HS(G)47, must be used to verify and establish the actual position of mains, pipes, services and other apparatus on site before any mechanical plant is used. It is your responsibility to ensure that this information is provided to all persons (either direct labour or contractors) working for you on or near gas apparatus. The information included on this plan should not be referred to beyond a period of 28 days from the date of issue.


In case of emergency call - 0800 111 999

Scale: 1:500 (When plotted at A4)

Crown Copyright © - This plan is reproduced from or based on the OS map by Cadent Gas Limited, with the sanction of the controller of HM Stationary Office. Crown Copyright Reserved. Ordnance Survey Licence number 100024886



Warning: PDF designed for A4 colour print only with no page scaling



Cadent
Your Gas Network

IMPORTANT NOTICES

This plan shows these pipes owned by Cadent Gas Limited in its role as a Licensed Gas Transporter (GT). Gas pipes owned by other GT's or otherwise privately owned may be present in this area. Information with regards to such pipes should be obtained from the relevant owners. The information shown on this plan is given without warranty, the accuracy thereof cannot be guaranteed. Service pipes, valves, syphons, stub connections etc. are not shown but their presence should be anticipated. No liability of any kind whatsoever is accepted by Cadent Gas Limited or their agents, servants or contractors for any errors or omission. Safe digging practices, in accordance with HS(G)47, must be used to verify and establish the actual position of mains, pipes, services and other apparatus on site before any mechanical plant is used. It is your responsibility to ensure that this information is provided to all persons (either direct labour or contractors) working for you on or near gas apparatus. The information included on this plan should not be referred to beyond a period of 28 days from the date of issue.

In case of emergency call - 0800 111 999

Date Requested: 13/03/2023
Job Reference: 28818899
Site Location: 373880 438428
Requested by: Mr Sukvinder Singh

Your Scheme/Reference:
3/2023/0153 (SS)

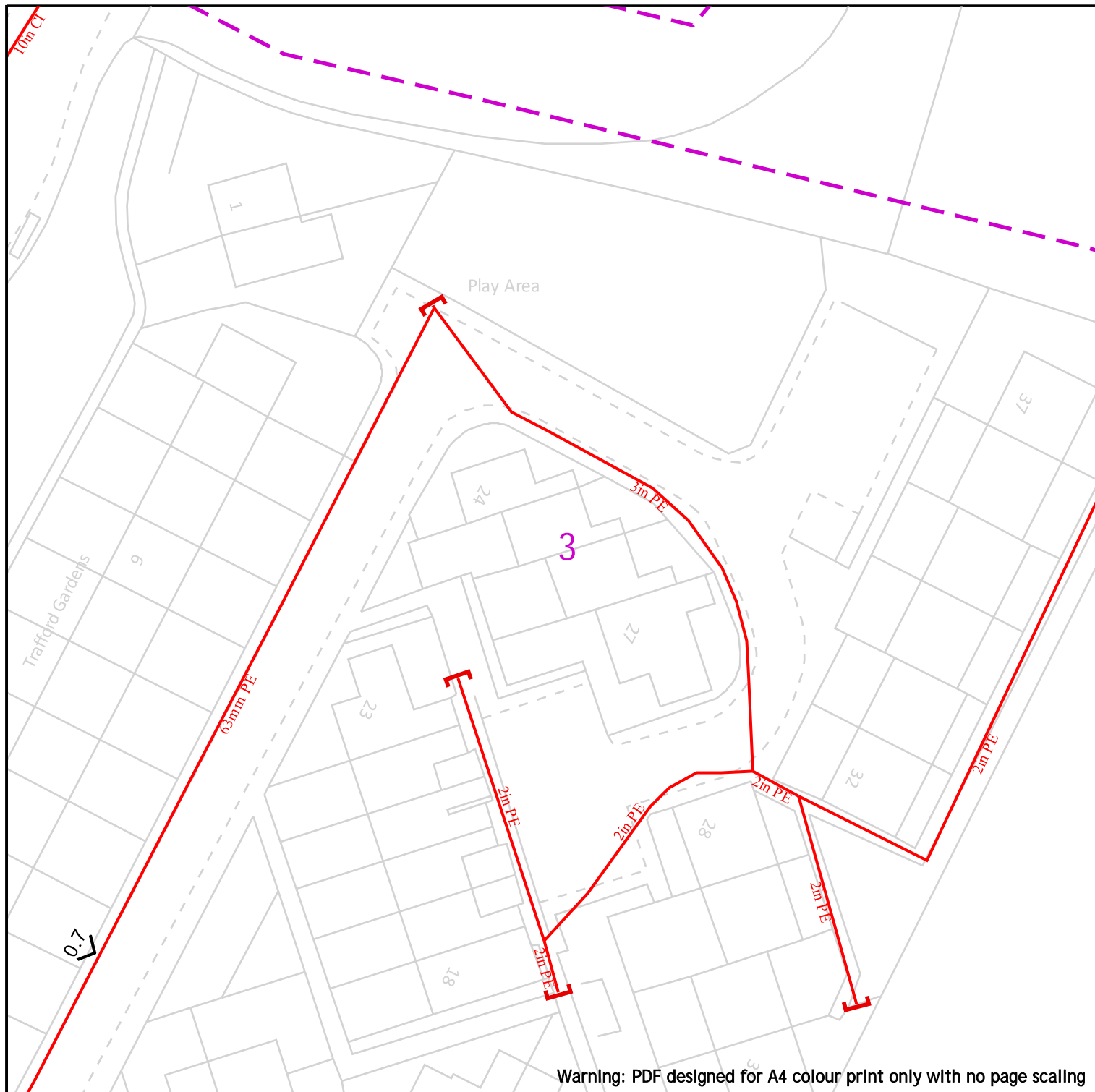
View extent: 100m, 100m

25m

Dig Sites	Area:	Line:		
	LP Mains			Valve
	MP Mains			Depth of cover
	IP Mains			Syphon
	LHP Mains			Diameter Change
				Material Change
				Out of Standard Service

Scale: 1:500 (When plotted at A4)

Crown Copyright © - This plan is reproduced from or based on the OS map by Cadent Gas Limited, with the sanction of the controller of HM Stationary Office. Crown Copyright Reserved. Ordnance Survey Licence number 100024886



25m

Dig Sites

Area:



Line:



LP Mains



MP Mains



IP Mains



LHP Mains



Valve



Depth of cover



Syphon



Diameter Change



Material Change



Out of Standard Service

Cadent
Your Gas Network

Date Requested: 13/03/2023
Job Reference: 28818899
Site Location: 373880 438428
Requested by: Mr Sukvinder Singh

Your Scheme/Reference:
3/2023/0153 (SS)

View extent: 100m, 100m

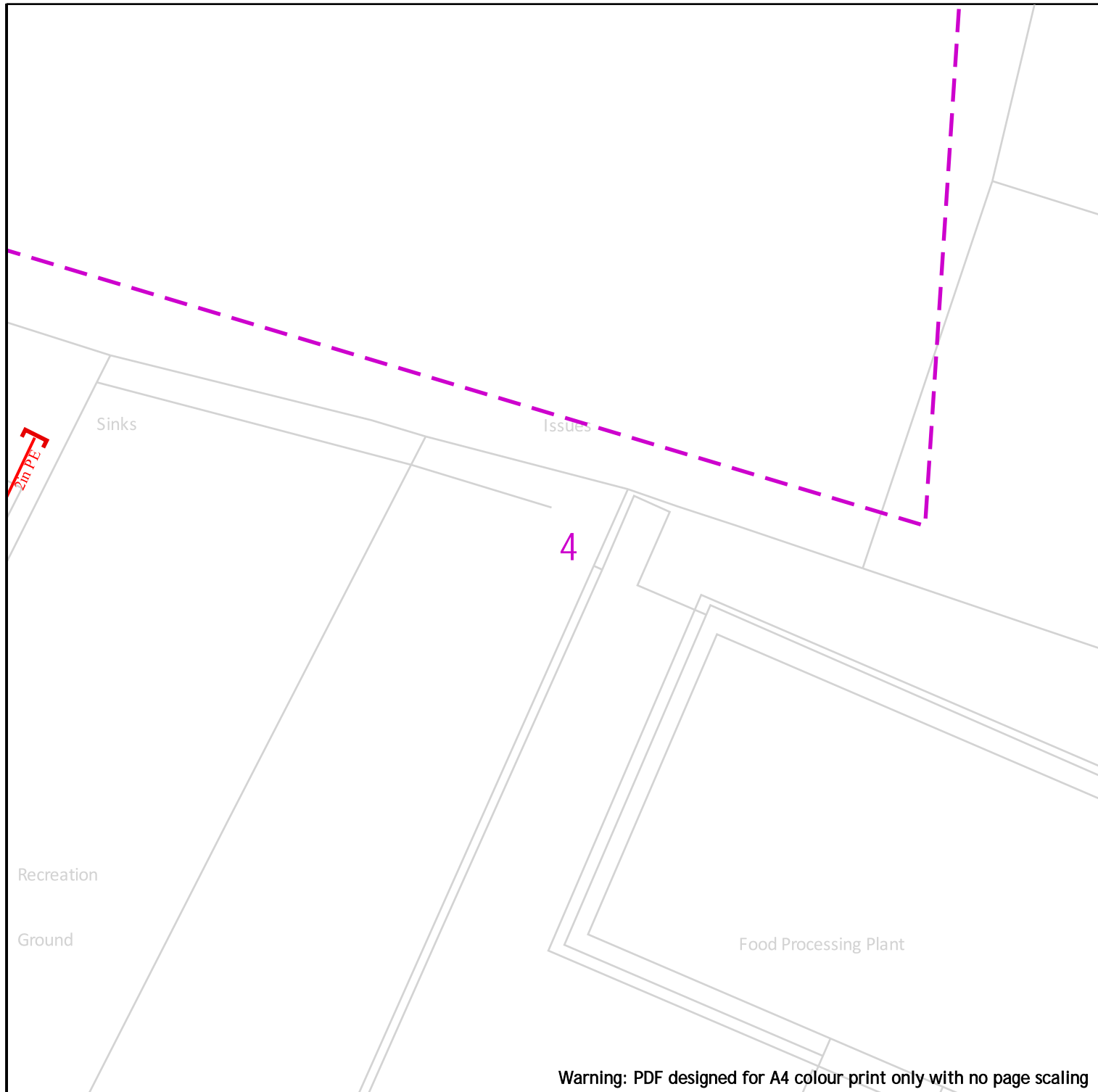
IMPORTANT NOTICES

This plan shows these pipes owned by Cadent Gas Limited in its role as a Licensed Gas Transporter (GT). Gas pipes owned by other GT's or otherwise privately owned may be present in this area. Information with regards to such pipes should be obtained from the relevant owners. The information shown on this plan is given without warranty, the accuracy thereof cannot be guaranteed. Service pipes, valves, syphons, stub connections etc. are not shown but their presence should be anticipated. No liability of any kind whatsoever is accepted by Cadent Gas Limited or their agents, servants or contractors for any errors or omission. Safe digging practices, in accordance with HS(G)47, must be used to verify and establish the actual position of mains, pipes, services and other apparatus on site before any mechanical plant is used. It is your responsibility to ensure that this information is provided to all persons (either direct labour or contractors) working for you on or near gas apparatus. The information included on this plan should not be referred to beyond a period of 28 days from the date of issue.

In case of emergency call - 0800 111 999

Scale: 1:500 (When plotted at A4)

Crown Copyright © - This plan is reproduced from or based on the OS map by Cadent Gas Limited, with the sanction of the controller of HM Stationary Office. Crown Copyright Reserved. Ordnance Survey Licence number 100024886



Warning: PDF designed for A4 colour print only with no page scaling

25m

Dig Sites

Area:

Line:

	LP Mains
	MP Mains
	IP Mains
	LHP Mains

	Valve
	Depth of cover
	Syphon

	Diameter Change
	Material Change
	Out of Standard Service

Cadent
Your Gas Network

Date Requested: 13/03/2023
Job Reference: 28818899
Site Location: 373880 438428
Requested by: Mr Sukvinder Singh

Your Scheme/Reference:
3/2023/0153 (SS)

View extent: 100m, 100m

IMPORTANT NOTICES

This plan shows these pipes owned by Cadent Gas Limited in its role as a Licensed Gas Transporter (GT). Gas pipes owned by other GT's or otherwise privately owned may be present in this area. Information with regards to such pipes should be obtained from the relevant owners. The information shown on this plan is given without warranty, the accuracy thereof cannot be guaranteed. Service pipes, valves, syphons, stub connections etc. are not shown but their presence should be anticipated. No liability of any kind whatsoever is accepted by Cadent Gas Limited or their agents, servants or contractors for any errors or omission. Safe digging practices, in accordance with HS(G)47, must be used to verify and establish the actual position of mains, pipes, services and other apparatus on site before any mechanical plant is used. It is your responsibility to ensure that this information is provided to all persons (either direct labour or contractors) working for you on or near gas apparatus. The information included on this plan should not be referred to beyond a period of 28 days from the date of issue.

In case of emergency call - 0800 111 999

Crown Copyright © - This plan is reproduced from or based on the OS map by Cadent Gas Limited, with the sanction of the controller of HM Stationary Office. Crown Copyright Reserved. Ordnance Survey Licence number 100024886

Scale: 1:500 (When plotted at A4)