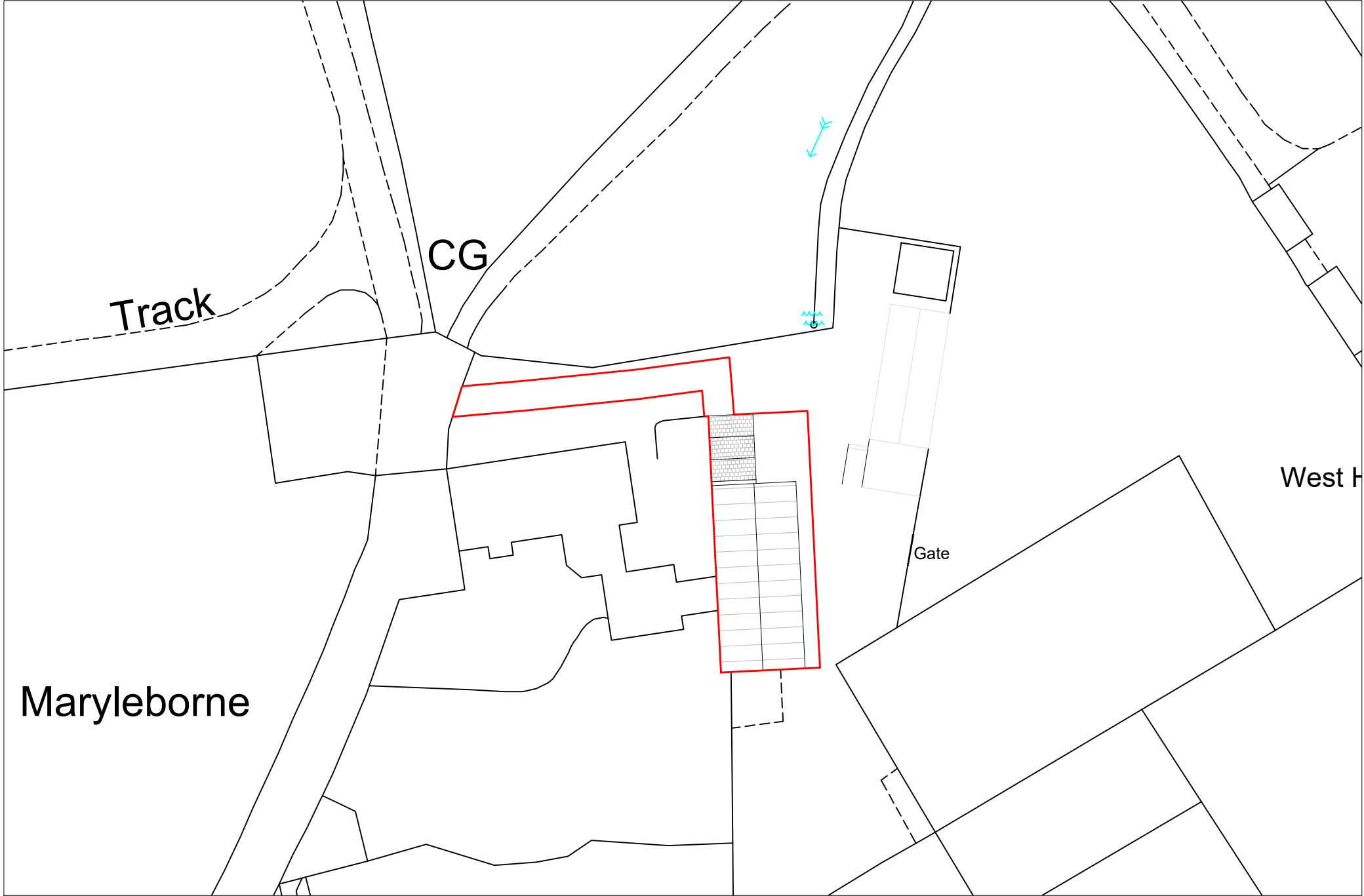
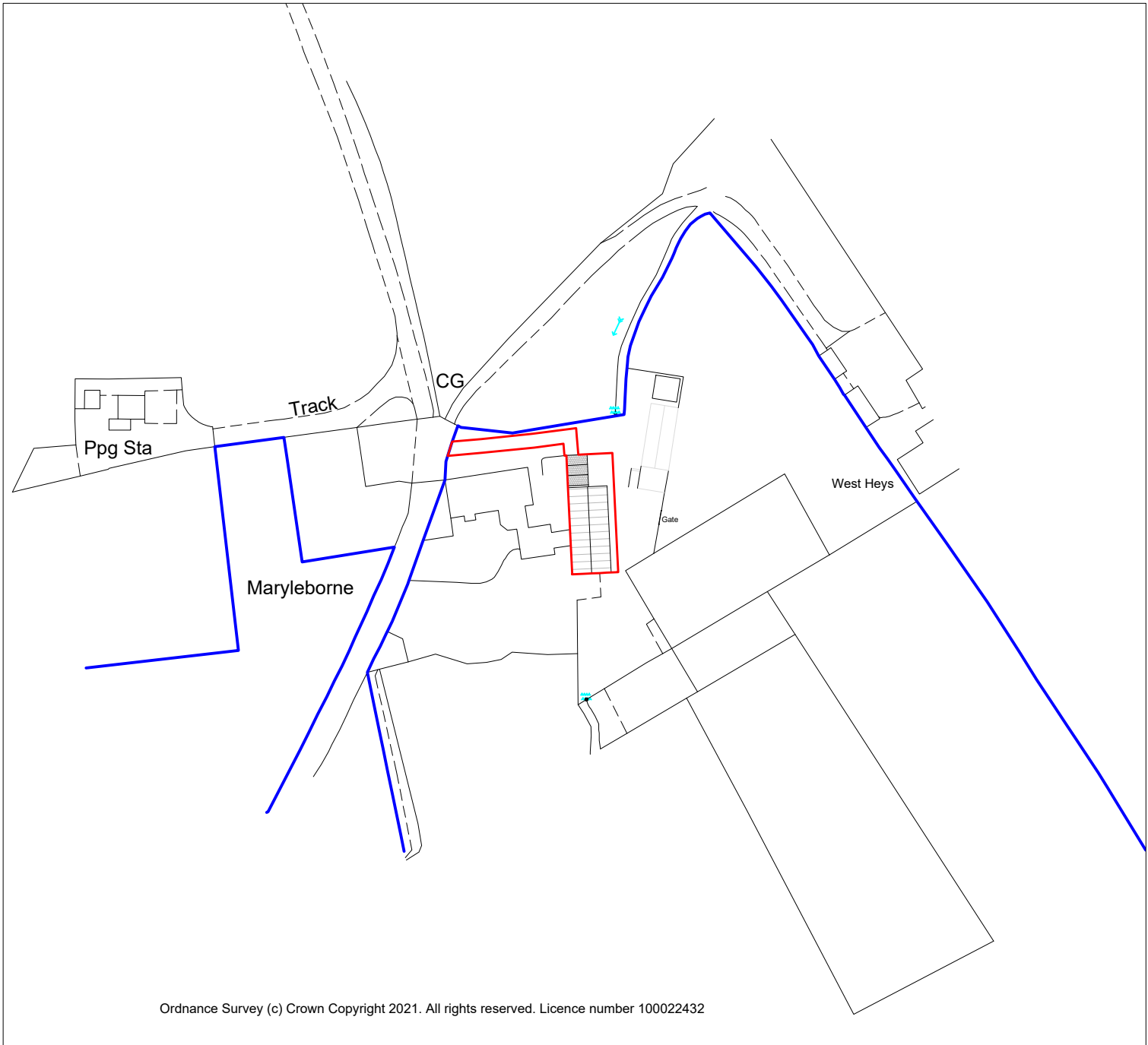


Existing Site Plan - 1:500

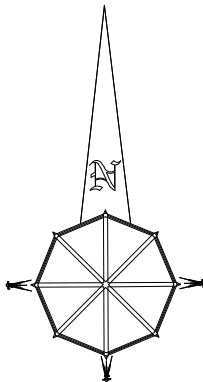


Proposed Site Plan - 1:500



Location Plan - 1:1250

Ordnance Survey (c) Crown Copyright 2021. All rights reserved. Licence number 100022432



Amendment A - 14.12.2022 : Site plans amended to reflect alternative scheme.

<div><div>GHA</div><div>Gary Heerly Associates</div><div>Gary Hoerty Associates Chartered Surveyors</div><div>Suite 9 - Grindleton Business Centre</div><div>The Spinney</div><div>Grindleton</div><div>Clitheroe</div><div>Lancashire BB7 4DH</div><div>T: 01200 449700</div><div>Email: info@ghaonline.co.uk</div></div>		<div>Project: (Hod.1032.3087)</div> <div>Proposed Extension to Agricultural Building at -</div> <div>Marylebone Farm,</div> <div>Whittakers Lane,</div> <div>West Bradford,</div> <div>Clitheroe, BB7 4TL</div>		<div>Title: Existing and Proposed Site Plans & Location Plan.</div>	
<div>Drawing No: Hod.1032.3150.02A</div>		<div>Drawn: KA</div>		<div>Client: Mr P Hodges & Mrs J Burdett</div>	
<div>Date: 24.04.2022</div>		<div>Scale: 1:500 & 1:1250 @ A2</div>		<div>Amendments:</div>	
<div>A</div>		<div></div>		<div></div>	