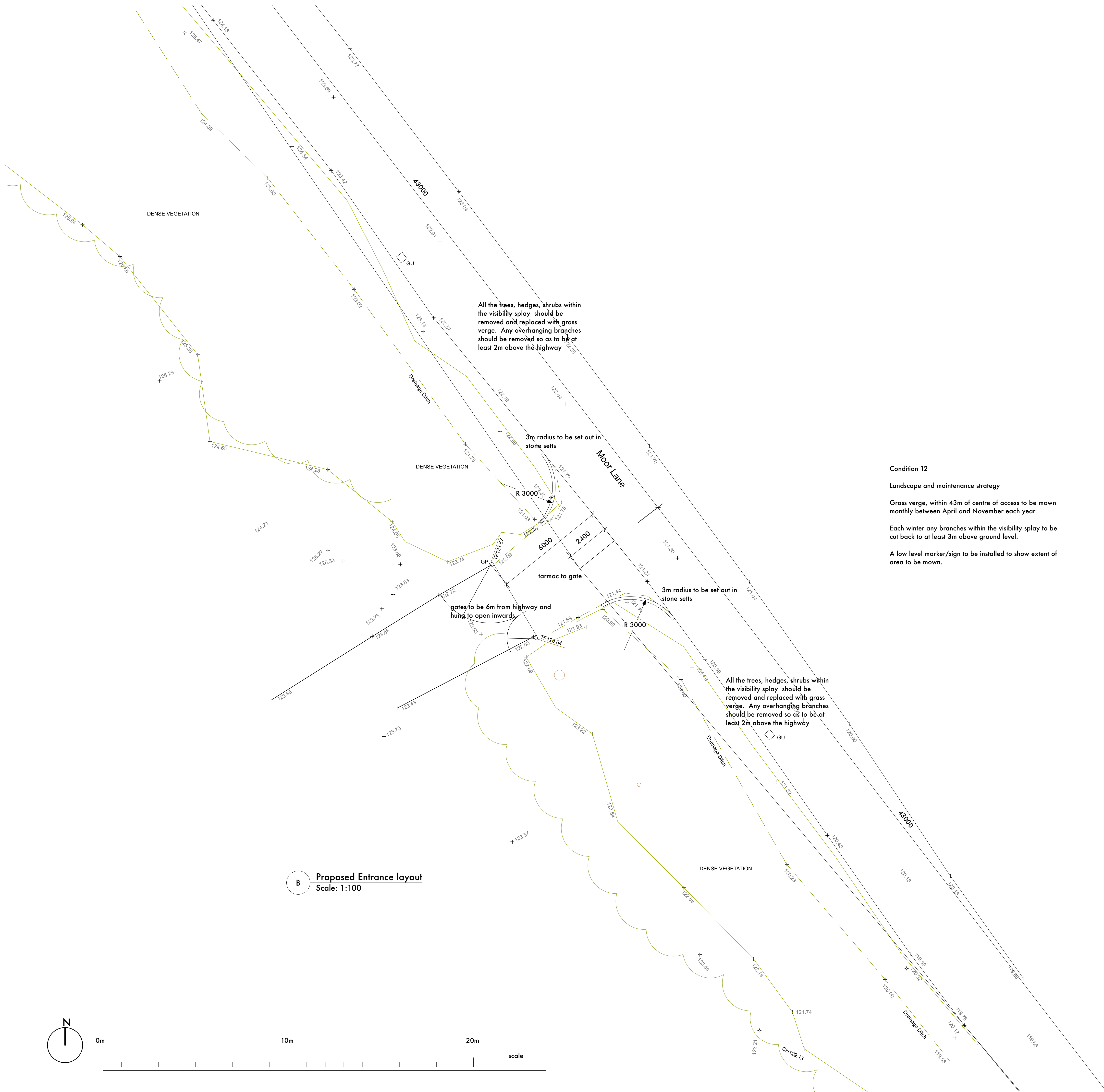


Starton Andrews do not accept liability for any loss or degradation of information held in the drawing resulting from the translation from the original file format to any other file format or from the use of the drawing in any other file format or in any other software programme. Starton Andrews accepts no liability for any loss or degradation of information other than the party for whom it was prepared or for purposes other than those for which it was prepared.

DWG issues - when the drawing is issued in DWG format it is an uncontrolled version of the drawing to enable the recipient to prepare its own documents/drawings for which it is solely responsible. It is based on background information current at the time of issue. Starton Andrews accepts no liability for any alterations to, additions to or discrepancies arising out of changes to such background information which occur after it has been issued by Starton Andrews.

Drawings - drawings are issued in PDF format. All dimensions to be checked on site. This drawing must be printed in colour, if this text is not RED the drawing must be reprinted. Do not scale, use figured dimensions if any. All dimensions to be checked on site. This drawing should be printed and read at the original size, as stated in title block. Starton Andrews accept no responsibility for errors that occur, as a result of reviewing this drawing at any other size than the original size. The drawing is not to be used for construction purposes. Drawing is to be read in conjunction with all relevant consultants' and specialists' drawings. All existing drawings based on information provided by others - no measured survey of the property has been undertaken by the architect. This drawing is subject to copyright.

revision	date	note
A	mar 23	section 73 application



Condition 12

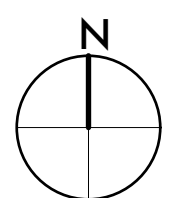
Landscape and maintenance strategy

Grass verge, within 43m of centre of access to be mown monthly between April and November each year.

Each winter any branches within the visibility splay to be cut back to at least 3m above ground level.

A low level marker/sign to be installed to show extent of area to be mown.

B Proposed Entrance layout
Scale: 1:100




stanton andrews
architects

44 york street clitheroe BB7 2DL
t. 01200 444490 e. mail@stantonandrews.co.uk w. stantonandrews.co.uk

project	project number
eaves hall lodges	2319

site entrance		
scale	date	status
1 to 100 @ A1	28.03.23	planning application



Chartered Practice

PL.10

revision
A