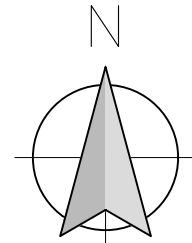
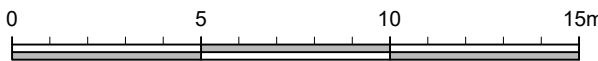


This drawing is to be read in conjunction with all relevant Architect, consultants' and specialists' drawings and specifications. The Architect is to be notified of any discrepancies before proceeding. Do not scale from this drawing. All dimensions and levels are to be checked on site. This drawing is subject to copyright. All work carried out before Planning and Building Permission has been granted is at the contractor/clients risk.



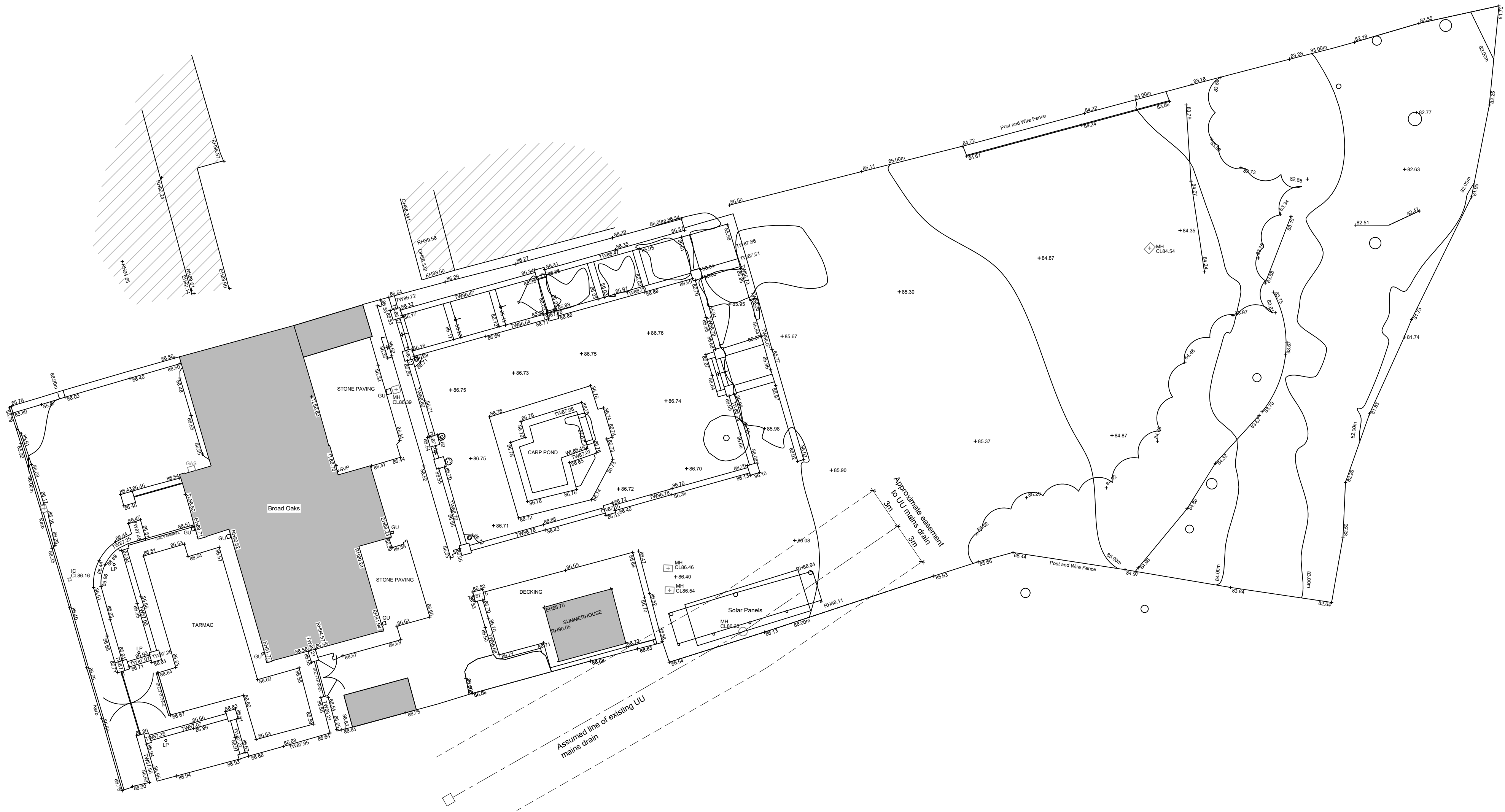
1:200 Scale



ABBREVIATIONS

- CL Cover Level
- EH Eves Height
- GV Gas Valve
- GU Gully
- IC Inspection Cover
- LP Lamp Post
- MH Man Hole
- RH Ridge/Roof Height
- RVP Rain Water Pipe
- SVP Soil Vent Pipe
- TL Threshold Level
- TW Top of Wall
- WL Water Level
- OH Overhang

NOTE
All levels and coordinates relate to OSG836 using GNSS data.
Levels defining edge of carriageway are observed at channel (bottom of kerb).



EXISTING SITE PLAN
SCALE 1:200

REVISIONS:

Rev A - Approx. line of existing drain indicated.
- 11.04.23 - NE

Client
Mr and Mrs Holland

Job Title
Proposed erection of Pool House at:
Broad Oaks
Northcote Road
Langho

Drawing Title
Existing Site Plan

Scale
1:200 @A1

Date
March 2023

Drawn
MF

spa
SUNDERLAND PEACOCK ARCHITECTS

SUNDERLAND PEACOCK & ASSOCIATES LTD.
HAZELMERE, PIALICO ROAD, CLITHEROE
LANCASHIRE, BB7 2AG
T 01209 423178 F 01209 427328
E info@sunderlandpeacock.com
www.sunderlandpeacock.com



6870 - 02

Rev
A