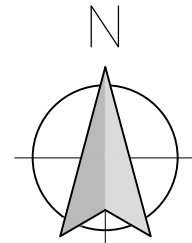
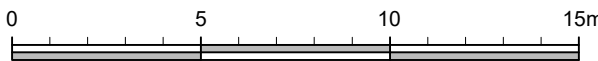


This drawing is to be read in conjunction with all relevant Architect, consultants' and specialists' drawings and specifications. The Architect is to be notified of any discrepancies before proceeding. Do not scale from this drawing. All dimensions and levels are to be checked on site. This drawing is subject to copyright. All work carried out before Planning and Building Permission has been granted is at the contractor's risk.



1:200 Scale

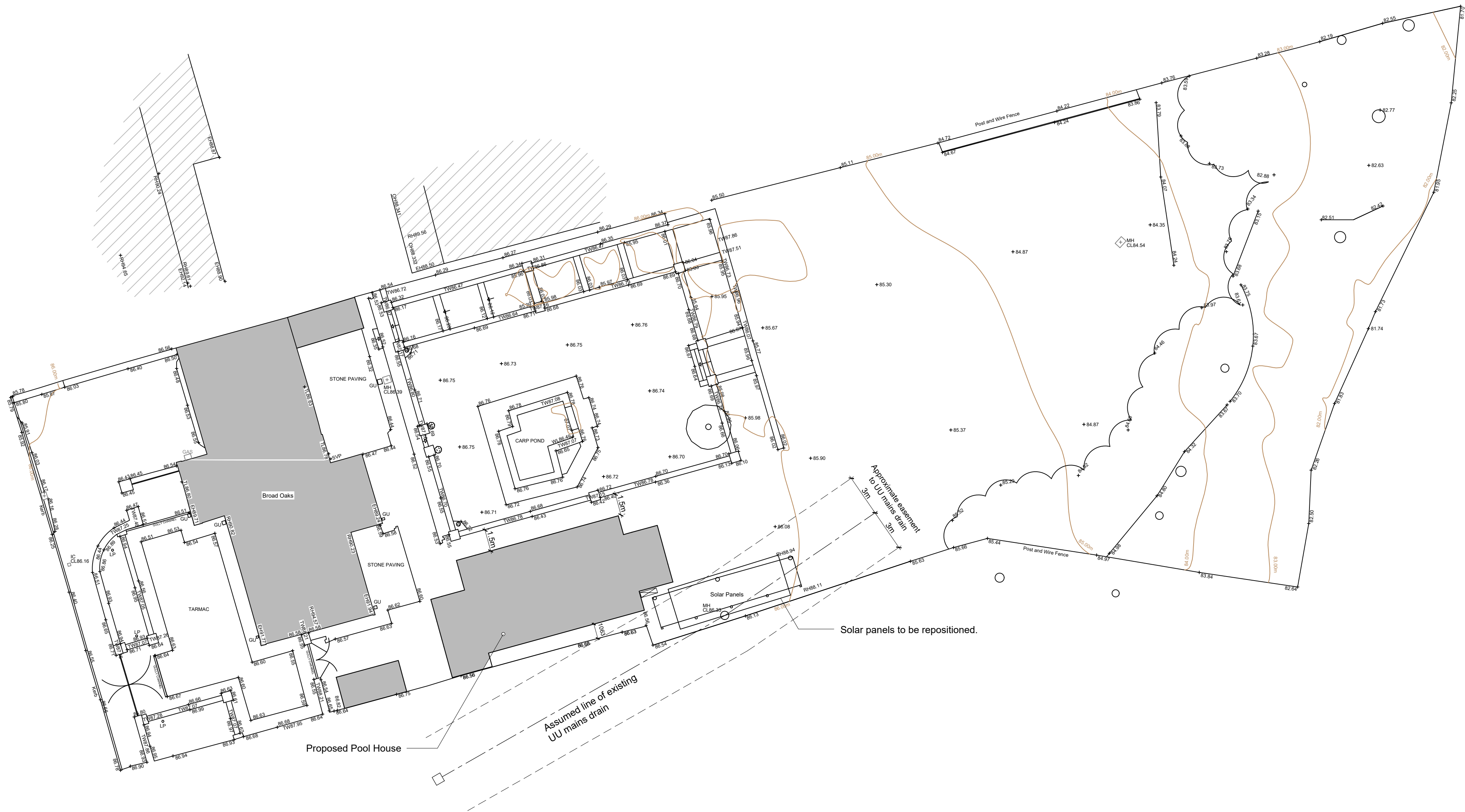


ABBREVIATIONS

- CL Cover Level
- EH Eves Height
- GV Gas Valve
- GU Gully
- IC Inspection Cover
- LP Lamp Post
- MH Man Hole
- RH Ridge/Roof Height
- RVP Rain Water Pipe
- SVP Soil Vent Pipe
- TL Threshold Level
- TW Top of Wall
- WL Water Level
- OH Overhang

NOTE

All levels and coordinates relate to OSGB36 using GNSS data.
Levels defining edge of carriageway are observed at channel (bottom of kerb).



PROPOSED SITE PLAN
SCALE 1:200

REVISIONS:

Rev B - Footprint of proposed Pool House amended.
- 02.05.23 - LKR

Rev A - Approx. line of existing drain indicated.
Position of proposed Pool House amended.
- 11.04.23 - NE

Client
Mr and Mrs Holland

Job Title
Proposed erection of Pool House at:
Broad Oaks
Northcote Road
Langho

Drawing Title
Proposed Site Plan

Scale
1:200 @A1

Date
May 2023

Drawn
LKR

spa
SUNDERLAND PEACOCK ARCHITECTS

SUNDERLAND PEACOCK & ASSOCIATES LTD.
HAZELMERE, PIMALICO ROAD, CLITHEROE
LANCASHIRE, BB7 2AG
T 01204 423178 F 01204 427328
E info@sunderlandpeacock.com
www.sunderlandpeacock.com



6870 - 03

Rev
B