

Site Ref:
Primrose House, Clitheroe,
Lancashire

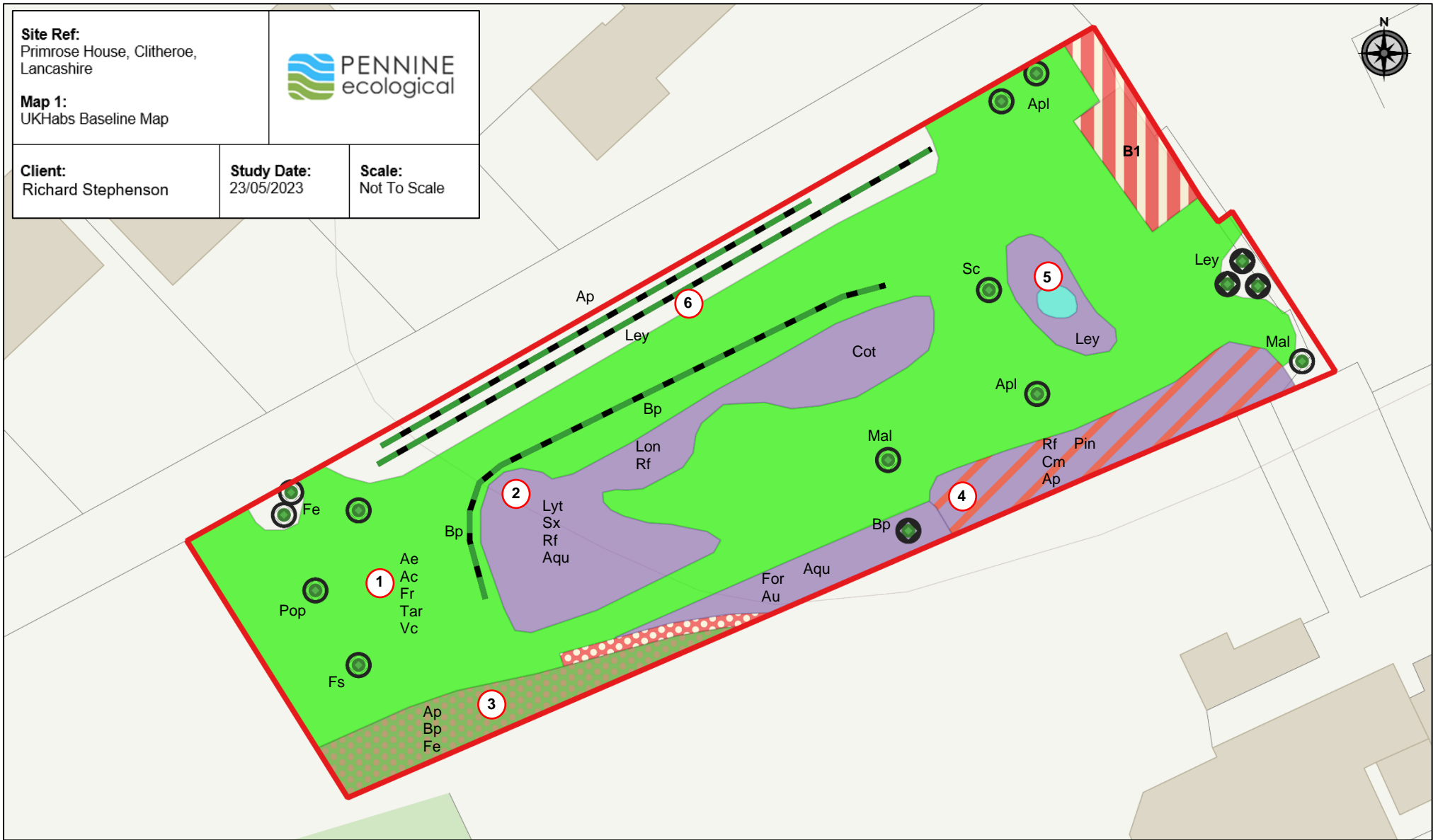


Map 1:
UKHabs Baseline Map











Client:
Richard Stephenson

Study Date:
23/05/2023

Scale:
Not To Scale



UKHabs Map Symbology:

 g4 - Modified grassland	 r1 - Pond (non-priority)
 h3h - Mixed scrub	 w1f7 - Other lowland mixed deciduous woodland
 u1b5 - Developed land; building	 w1g6 - Line of trees
 u1c - Artificial, unvegetated, unsealed surface	 Individual tree
 u (1160) - Introduced shrub	 Survey Area

Plant Species Codes:

(Nomenclature follows Stace, C. 1997)

Ac	<i>Agrostis capillaris</i>	Common bent	Fs	<i>Fagus sylvatica</i>	Beech
Ae	<i>Arrhenatherum elatius</i>	False-oat grass	Ley	<i>Cupressus x leylandii</i>	Leyland Cypress
Ap	<i>Acer pseudoplatanus</i>	Sycamore	Lon	<i>Lonicera spp.</i>	Honeysuckle
Apl	<i>Acer platanoides</i>	Norway maple	Lyt	<i>Lythrum spp.</i>	Loosestrife species
Aqu	<i>Aquilegia spp.</i>	Columbine species	Mal	<i>Malus spp.</i>	Apple species
Au	<i>Allium ursinum</i>	Ramsons	Pin	<i>Pinus spp.</i>	Pine species
Bp	<i>Betula pendula</i>	Silver birch	Pop	<i>Populus spp.</i>	Poplar species
Ca	<i>Corylus avellana</i>	Hazel	Rf	<i>Rubus fruticosus</i>	Bramble
Cm	<i>Crataegus monogyna</i>	Hawthorn	Sc	<i>Salix caprea</i>	Goat willow
Cot	<i>Cotoneaster spp.</i>	Cotoneaster	Sx	<i>Salix spp.</i>	Willow species
Fe	<i>Fraxinus excelsior</i>	Ash	Tar	<i>Taraxacum spp.</i>	Dandelion species
For	<i>Forsythia</i>	Forsythia	Vc	<i>Veronica chamaedrys</i>	Germander speedwell
Fr	<i>Festuca rubra</i>	Red fescue			