

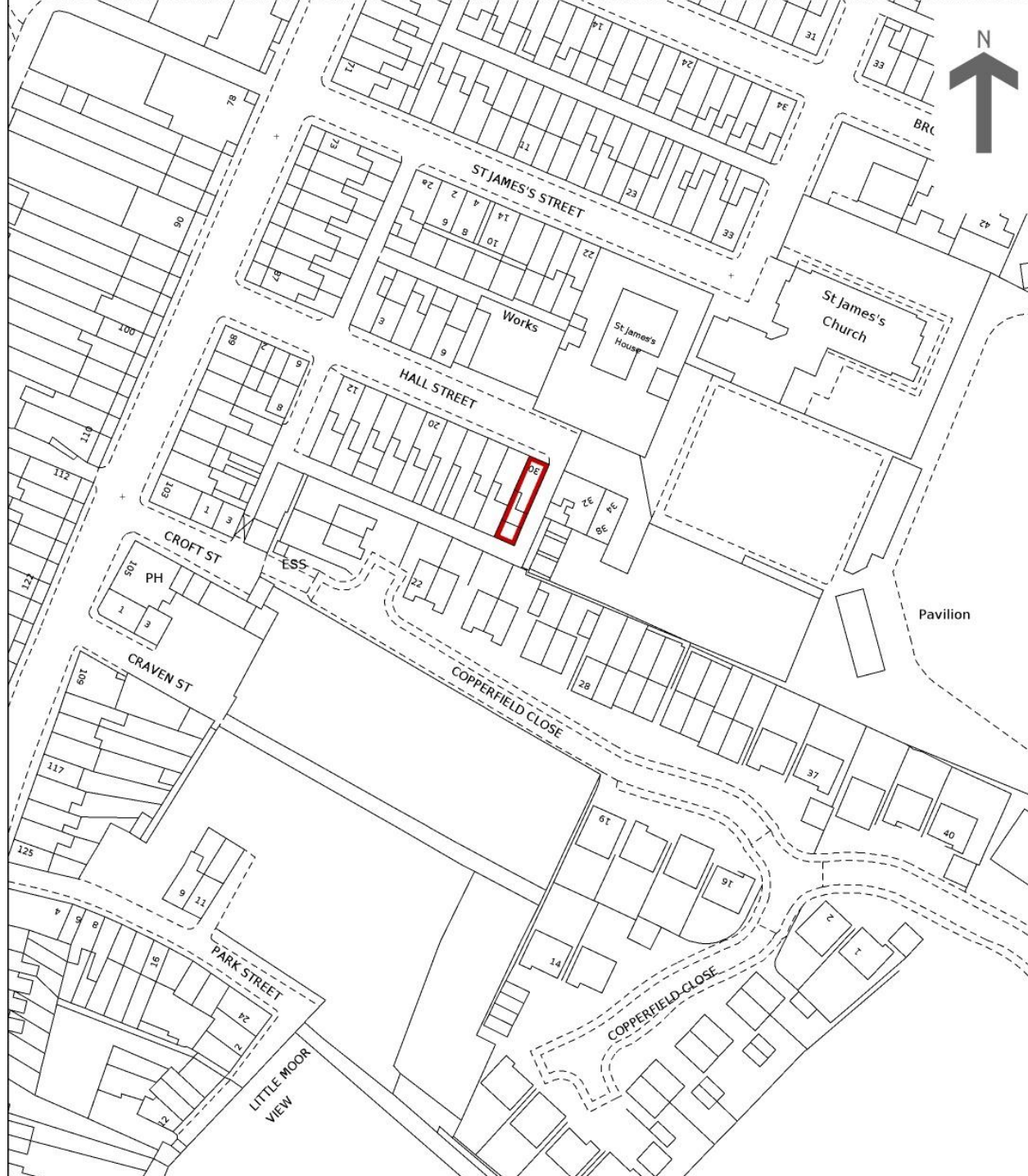
Location Plan

HM Land Registry
Official copy of
title plan

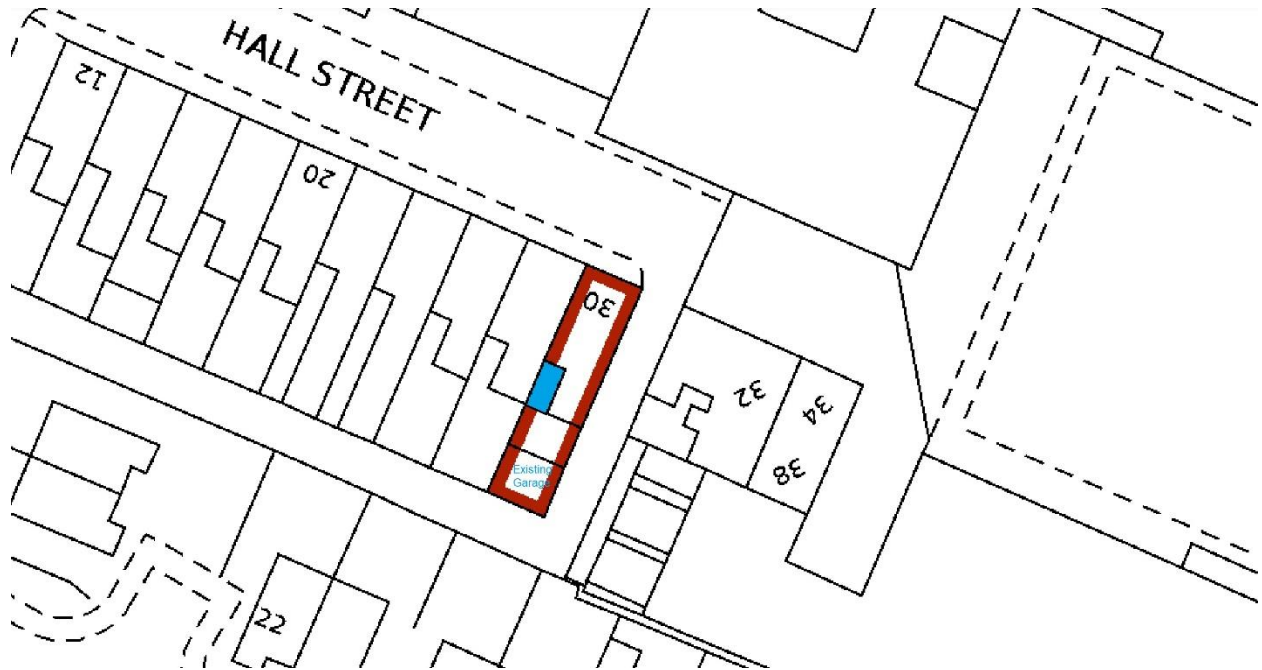
Title number **LAN80003**
Ordnance Survey map reference **SD7441SW**
Scale **1:1250 enlarged from 1:2500**
Administrative area **Lancashire : Ribble Valley**




©Crown Copyright. Produced by HM Land Registry. Reproduction in whole or in part is prohibited without the prior written permission of Ordnance Survey. Licence Number 10002631



Size and position of the building as extended and its relationship to adjoining boundaries



 Proposed extension: Length 380 cm, Width 174 cm, Height 290 cm (7 square metres)