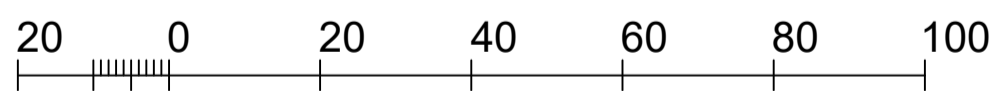
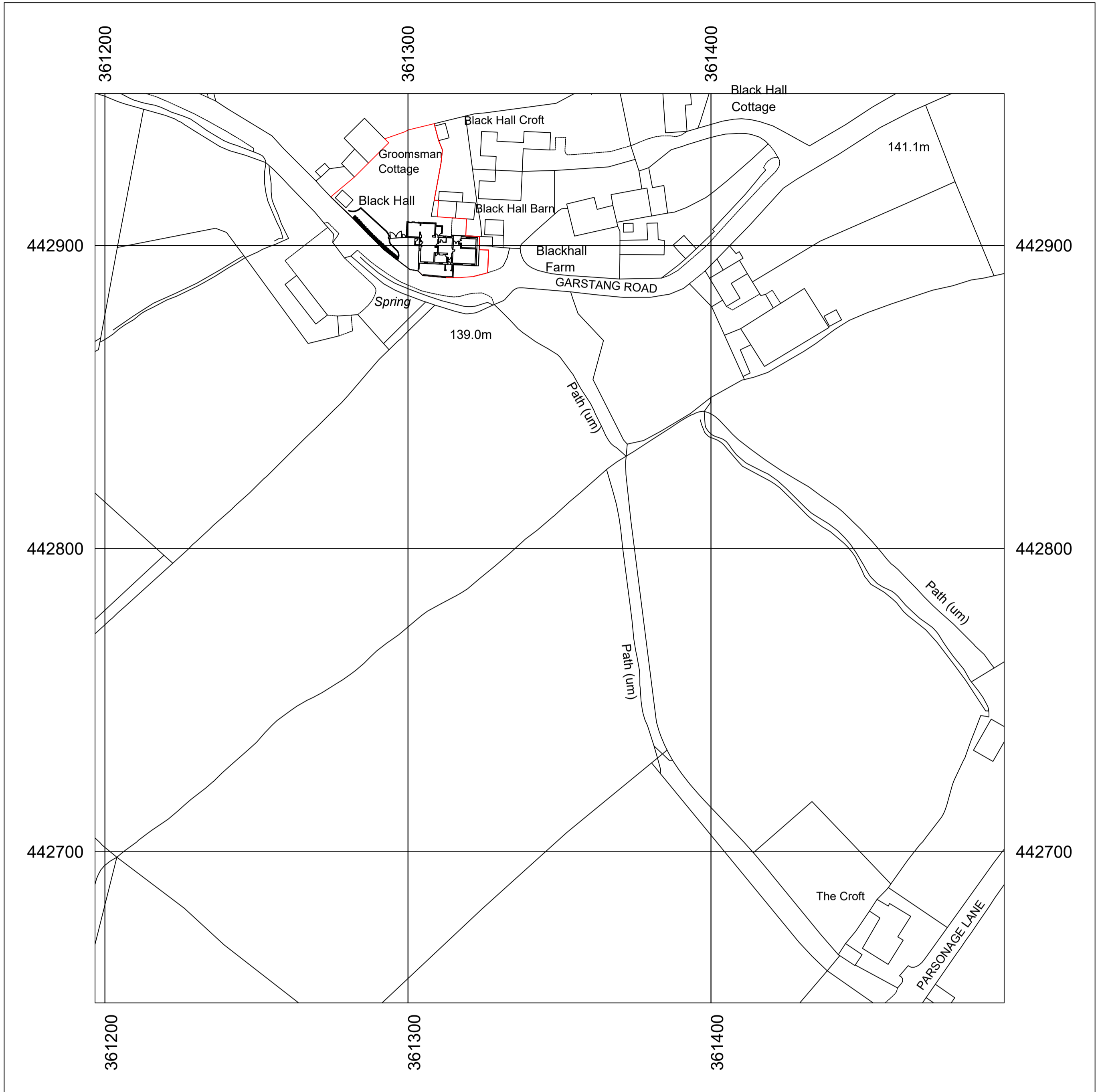


Stanfords Planning Map Data



Metres

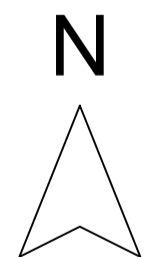
SCALE 1:2500

CLIENT: MR ALEX FISHER

PROJECT : DEMOLITION OF CONSERVATORY, ERECTION OF PROPOSED SINGLE STOREY EXTENSION, SIDE PORCH, FRONT PORCH AND GATES/RAILINGS TO DRIVEWAY, TOGETHER WITH WORKS TO ACCESS/DRIVEWAY (PART RETROSPECTIVE - ACCESS/DRIVEWAY ONLY).

LOCATION: BLACK HALL, GARSTANG ROAD, CHIPPING, PR3 2QJ.

A2
No. LM/AF/5111E



Production Date: 12 July 2023

Top Left: 361196.743 442950.119 Bottom Right: 361496.743 442650.119

© Crown copyright and database rights 2023 Ordnance Survey OS100035409.

Reproduction in whole or in part is prohibited without the permission of Ordnance Survey