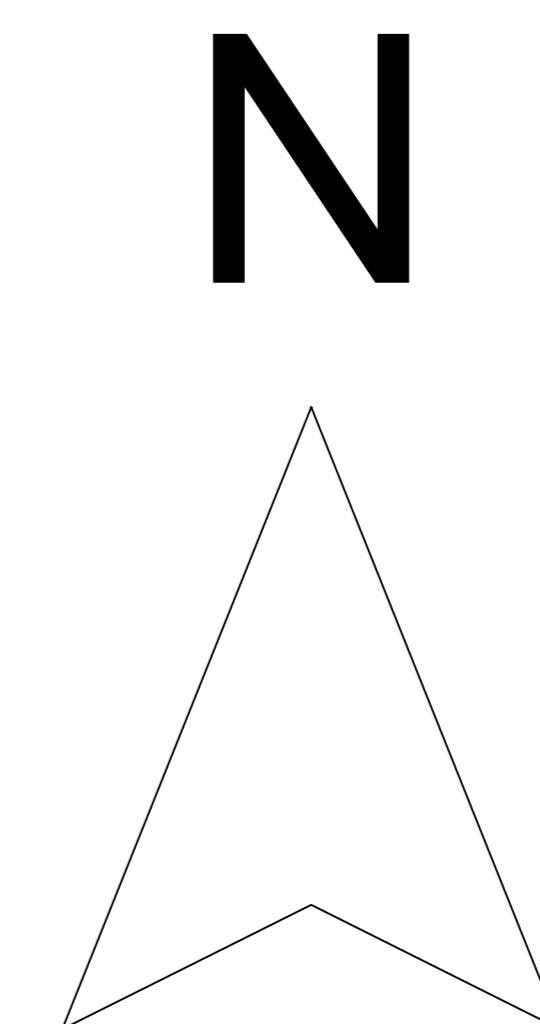
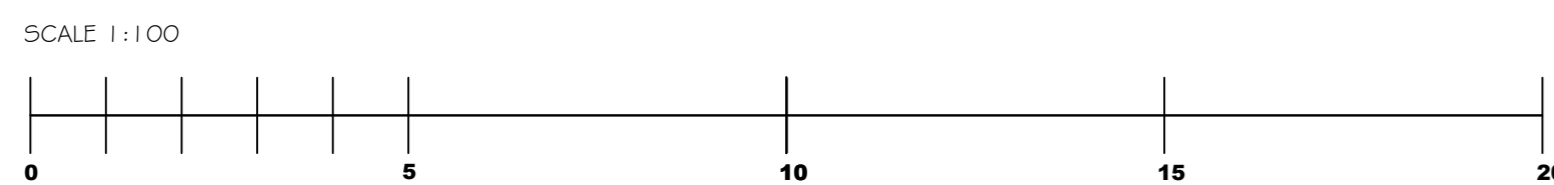
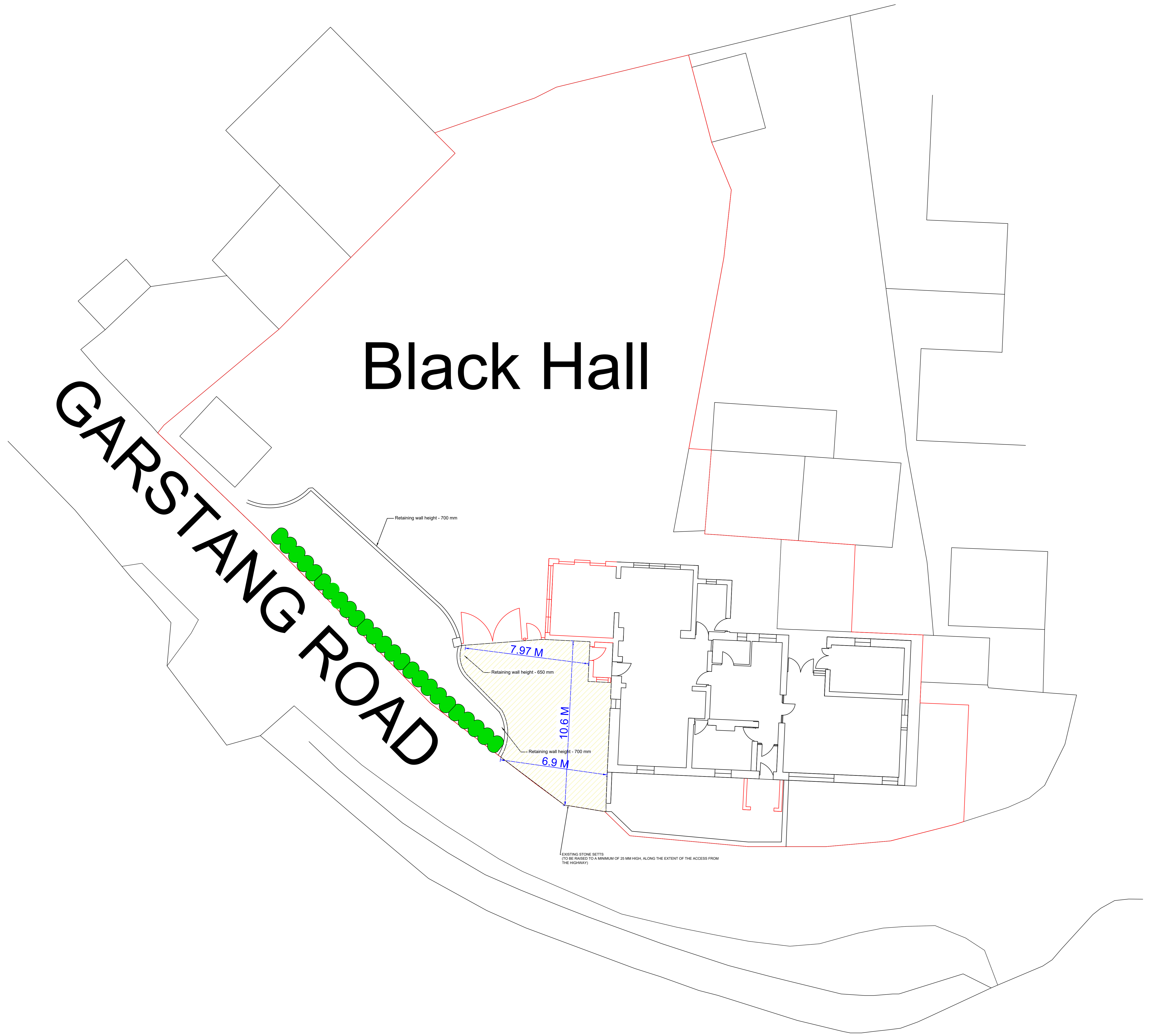


PROPOSED ACCESS LAYOUT



Black Hall

GARSTANG ROAD



BOUND POROUS SURFACE (TARMACADAM) - LAID TO DIRECT SURFACE WATER AWAY FROM THE HIGHWAY AND TOWARDS EXISTING INTERNAL OUTFALL (VIA EXISTING GRIDS, INTO EXISTING DRAINAGE NETWORK)

EXISTING STONE SETTS (TO BE RAISED TO A MINIMUM OF 25 MM HIGH, ALONG THE EXTENT OF THE ACCESS FROM THE HIGHWAY)

DRAWN BY: Office A, Bradley Hill Farm, Garstang Road, Claughton-on-Brook, Preston PR3 0GA. Telephone 01995 640135 Mobile 07813 296 287 e-mail: mel@mlplanning.org	CLIENT: MR ALEX FISHER PROJECT: DEMOLITION OF CONSERVATORY, ERECTION OF PROPOSED SINGLE STOREY EXTENSION, SIDE PORCH, FRONT PORCH AND GATES/RAILINGS TO DRIVEWAY, TOGETHER WITH WORKS TO ACCESS/DRIVEWAY (PART RETROSPECTIVE - ACCESS/DRIVEWAY ONLY). LOCATION: BLACK HALL, GARSTANG ROAD, CHIPPING, PR3 2QJ.	DATE: 7th November 2023 DWG NO. LM/AF/5111D SCALE: 1:100 A0
--	--	--

THESE PLANS ARE PROVIDED FOR PLANNING APPROVAL ONLY. WHILE EVERY CARE HAS BEEN TAKEN TO ENSURE PLANS ARE CORRECT AND TO SCALE, IT IS THE RESPONSIBILITY OF THE DEVELOPER TO CHECK ALL MEASUREMENTS PRIOR TO THE COMMENCEMENT OF ANY WORKS.