

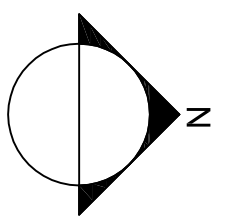

o l d r o a d



DENOTES 1X SURFACE MOUNTED BIRD BOX - I INDICATIVE TYPE BELOW:



DENOTES 1X INTEGRATED BAT BOX - INDICATIVE TYPE BELOW:



113.98

113.42 existing road channel level

9934
Tarmac Drive

113.70 rear of drive

Proposed GFL = 113.85
Proposed Site Level = 123.00
Approved RL = 123.04

Bin Store

Landscaped area


hill

section A
drg.no.1909/06

no.2 hare hill
croft
section B
drg.no.1909/06

no.9 old
road
section A
drg.no.1909/06

Flagged patio



DENOTES 1X CAR CHARGING POINT

BOXES SHOULD BE AT LEAST 4 METERS FROM GROUND LEVEL ON BUILDINGS OR EXISTING TREES. BIRD BOXES SHOULD IDEALLY BE SITED FACING NORTH TO EAST. TO AVOID EXPOSURE TO DIRECT SUNLIGHT. BAT BOXES SHALL BE SITED AWAY FROM ARTIFICIAL LIGHT

Proposed Site Plan 1:200

| REV | DATE | DRAWN | DESCRIPTION | ARCH CHECK | ENG CHECK |
|-----|------|-------|-------------|------------|-----------|
| | | | | | |

TITLE
PLOT 11 - Chatburn Old Rd
Housetype Substitution - Site Plan

Project Residential Development
Chatburn Old Road

| | | | | | | | | | |
|--------|--------|-------|-------|---------|------|----------------|---------------|-----|---|
| DRN BY | AM | SCALE | 1:200 | JOB REF | 0002 | DRAWING NUMBER | COR/Plot11/SP | REV | - |
| DATE | Apr 20 | | @A3 | | | | | | |

