

THIS IS A PRINT OF THE VIEW OF THE REGISTER OBTAINED FROM HM LAND REGISTRY SHOWING THE ENTRIES SUBSISTING IN THE REGISTER ON 26 APR 2023 AT 11:53:14. BUT PLEASE NOTE THAT THIS REGISTER VIEW IS NOT ADMISSIBLE IN A COURT IN THE SAME WAY AS AN OFFICIAL COPY WITHIN THE MEANING OF S.67 LAND REGISTRATION ACT 2002. UNLIKE AN OFFICIAL COPY, IT MAY NOT ENTITLE A PERSON TO BE INDEMNIFIED BY THE REGISTRAR IF HE OR SHE SUFFERS LOSS BY REASON OF A MISTAKE CONTAINED WITHIN IT. THE ENTRIES SHOWN DO NOT TAKE ACCOUNT OF ANY APPLICATIONS PENDING IN HM LAND REGISTRY. FOR SEARCH PURPOSES THE ABOVE DATE SHOULD BE USED AS THE SEARCH FROM DATE.

THIS TITLE IS DEALT WITH BY HM LAND REGISTRY, FYLDE OFFICE.

TITLE NUMBER: LA869907

There is no application or official search pending against this title.


A: Property Register

This register describes the land and estate comprised in the title.

LANCASHIRE : RIBBLE VALLEY

Title number LA869907


A: Property Register continued



B: Proprietorship Register


This register specifies the class of title and identifies the owner. It contains any entries that affect the right of disposal.

Title absolute




C: Charges Register

This register contains any charges and other matters that affect the land.



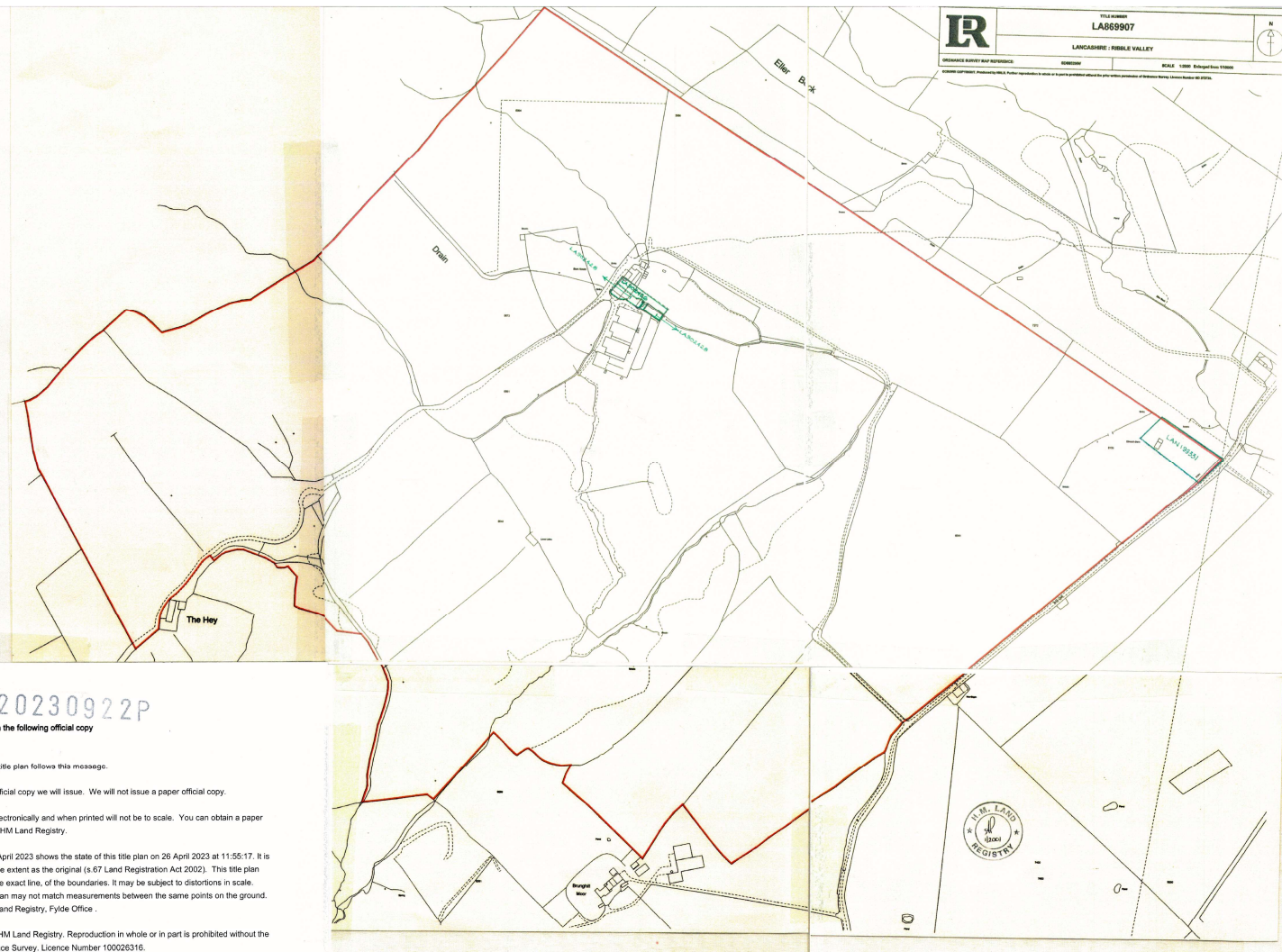
Title number LA869907

C: Charges Register continued



End of register

LR	TITLE NUMBER LAB69907	N
	LANCASHIRE / RIBbles VALLEY	
ORDNANCE SURVEY MAP REFERENCE	SUBJECT	SCALE 1:5000 English Units (Metric)
<small>© Crown Copyright. Ordnance Survey, 2023. All Rights Reserved. This is a reproduction of an Ordnance Survey map, which is a Crown Copyright. Ordnance Survey, 2023.</small>		



320230922P

These are the notes referred to on the following official copy

The electronic official copy of the title plan follows this message.

Please note that this is the only official copy we will issue. We will not issue a paper official copy.

This official copy was delivered electronically and when printed will not be to scale. You can obtain a paper official copy by ordering one from HM Land Registry.

This official copy is issued on 26 April 2023 shows the state of this title plan on 26 April 2023 at 11:55:17. It is admissible in evidence to the same extent as the original (s 67 Land Registration Act 2002). This title plan shows the general position, not the exact line, of the boundaries. It may be subject to distortions in scale. Measurements scaled from this plan may not match measurements between the same points on the ground. This title is dealt with by the HM Land Registry, Fylde Office.

© Crown copyright. Produced by HM Land Registry. Reproduction in whole or in part is prohibited without the prior written permission of Ordnance Survey. Licence Number 100026316.

