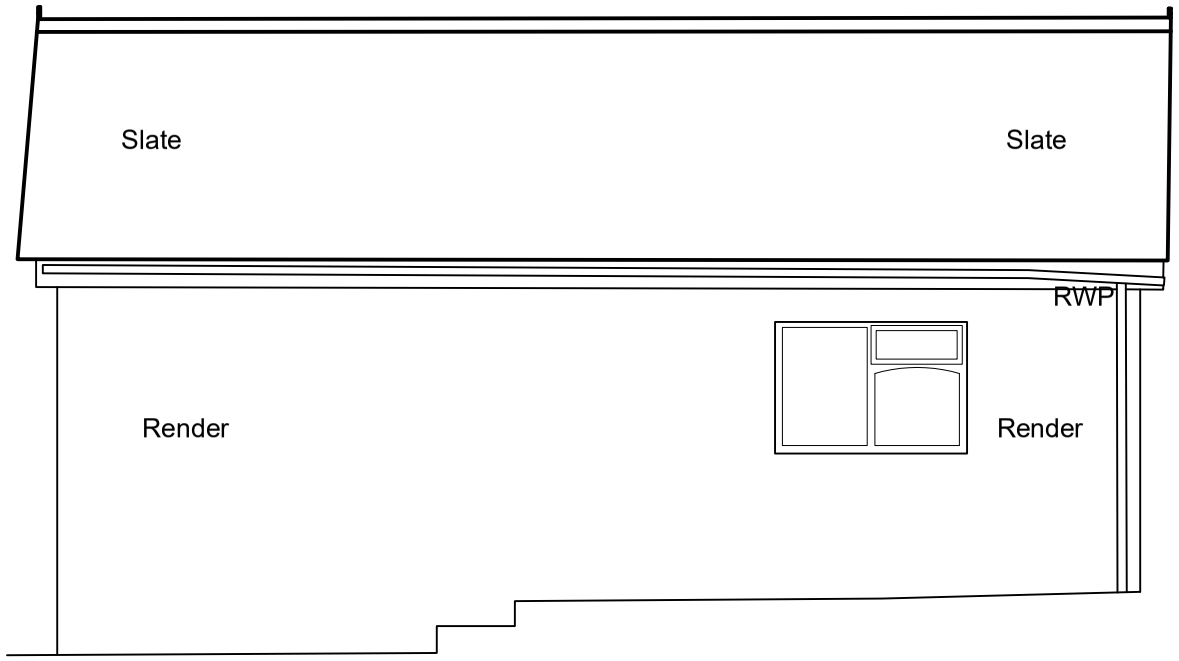

EXISTING SOUTH EAST ELEVATION (7)

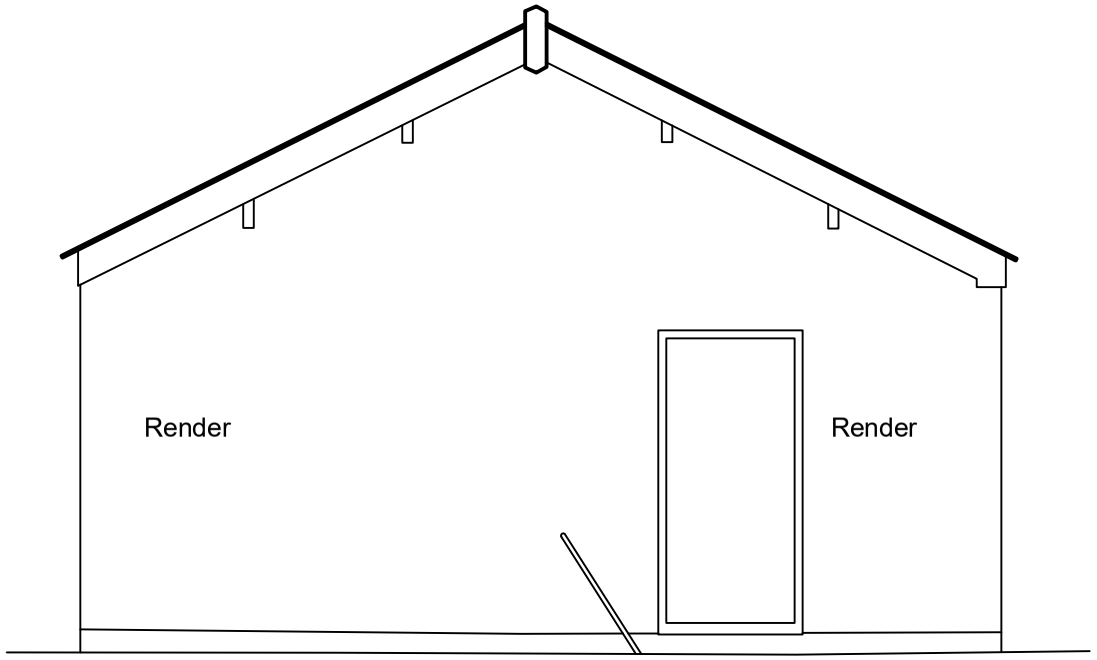

EXISTING NORTH EAST ELEVATION (6)

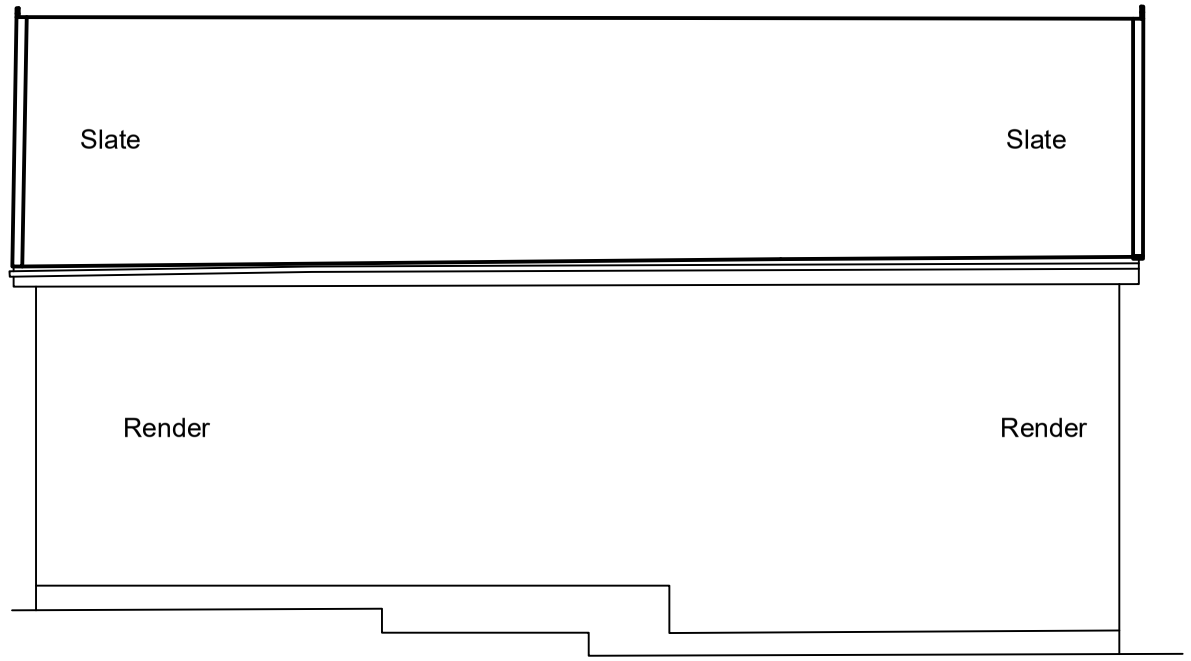

EXISTING NORTH WEST ELEVATION (5)

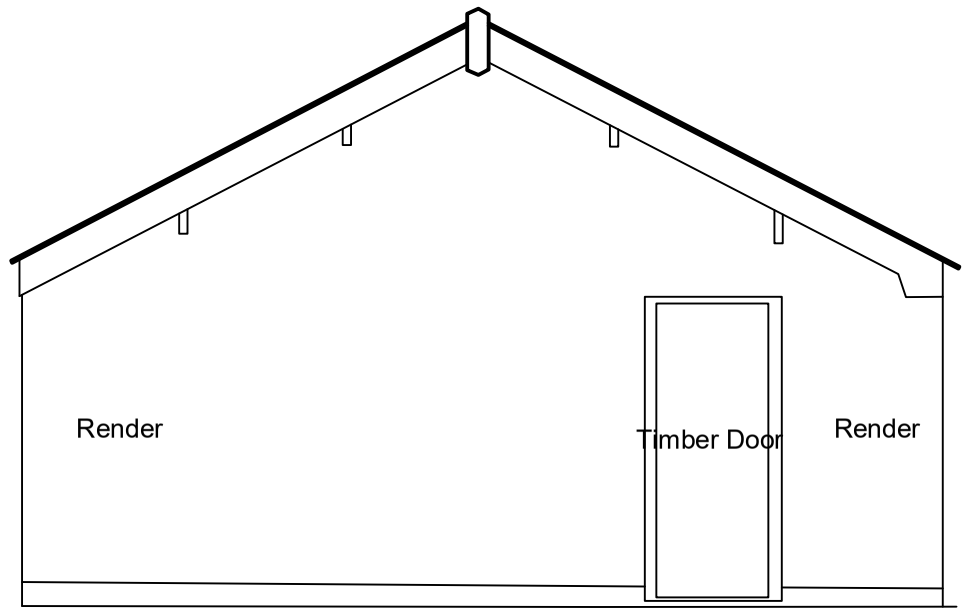

EXISTING SOUTH WEST ELEVATION (8)

©aw+a architects ltd 2020 | This Drawing is to be read in conjunction with all other project associated drawings and information. Do not scale from this drawing. Report all errors, omissions and discrepancies to drawing author prior to construction or manufacture. This drawing is copyright and is the property of aw+a architects ltd

aw+a architects
Private Residential | Housing | Commercial | Conservation | Domestic
The Annexe
Lowerfold Farm
Oswaldtwistle
Lancs
BB54QA
Tel: 01254 485848
Email: info@aw-aarchitects.com | Web: www.aw-aarchitects.com
Architects Registration Board

Client	Scale	Sheet Size	Job Number	Drawn By	Checked
MR_&_MRS_CHEADLE	1:50	A3	22-065	AW	AW
Project	**Drawing Title**	**Drawing Status**	**Drawing Number**	**Revision**	**First Issue**
LOWER_STANDEN_HEY CLITHEROE	EXISTING_ELEVATIONS_2	PLANNING	PL/06	-	FIRST_ISSUE