## Notes

All Dimensions to be checked on site. Walls shown on plans are not to be assumed to be solid & should be checked for thickness, construction, load bearing capacity & stability.

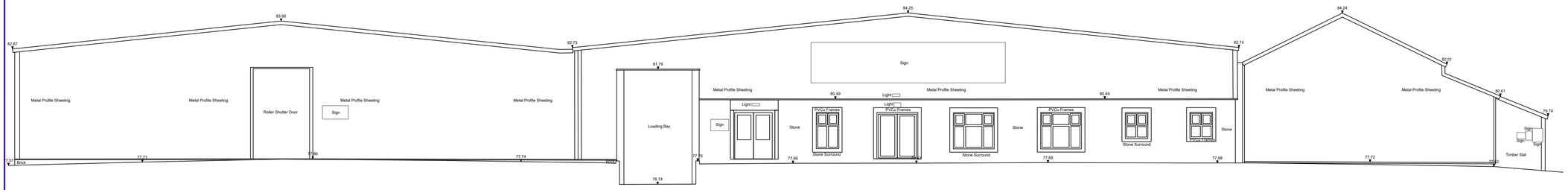


West Elevation

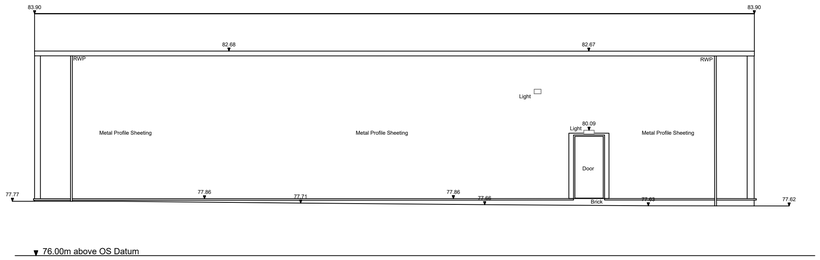


North Elevation

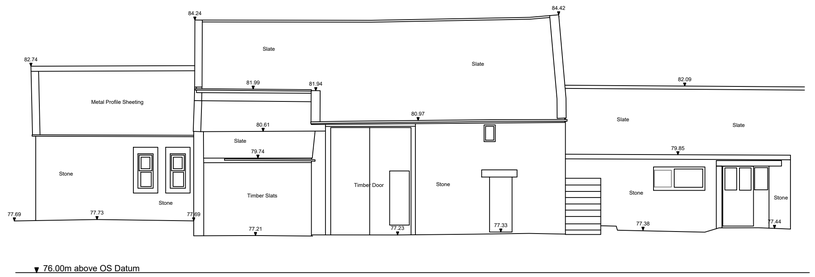


South Elevation

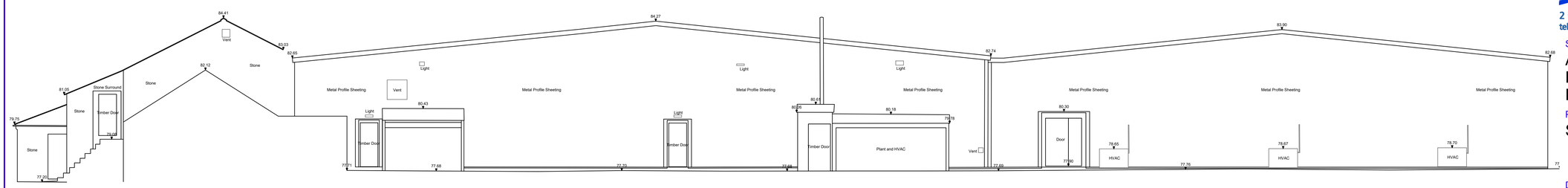


East Elevation

## ABBREVIATIONS

| | |
|---|---|
| BOL | Bollard |
| BT | BT Cover |
| CH | Cable Height |
| CL | Cover Level |
| DK | Drop Kerb |
| EH | Eaves Height |
| GU | Gully |
| LP | Lamp Post |
| MH | Man Hole |
| RH | Ridge/Roof Height |
| RWP | Rain Water Pipe |
| SP | Sign Post |
| SVP | Soil Vent Pipe |
| TF | Top of Fence |
| TH | Top of Hedge |
| TW | Top of Wall |
| WV | Water Valve |

NOTE
All levels and coordinates relate to OSGB36(15) using GNSS data.

Levels defining edge of carriageway are observed at channel (bottom of kerb).

0 1 2 3 4 5 6 7 8 9 10
Metres

Rev. 0 Description. Issued


TriCAD Solutions Ltd.
BUILDING & LAND SURVEYORS
2 Berkshire Close | Wilpshire | Blackburn | Lancashire | BB1 9NG
tel 01254 614055 fax 01254 209754 e-mail sales@tricadsolutions.co.uk


Site Address
Alston Dairy Ltd,
Preston,
PR3 3BN

Project Description
Site Survey

Drawing Title
Existing Elevations

| Scale | Date | Drawn By |
|---|---|---|
| 1:100@A1 | 02/06/2023 | SN |

Drawing Number
TRI-4135-07