






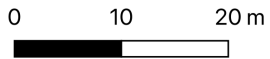
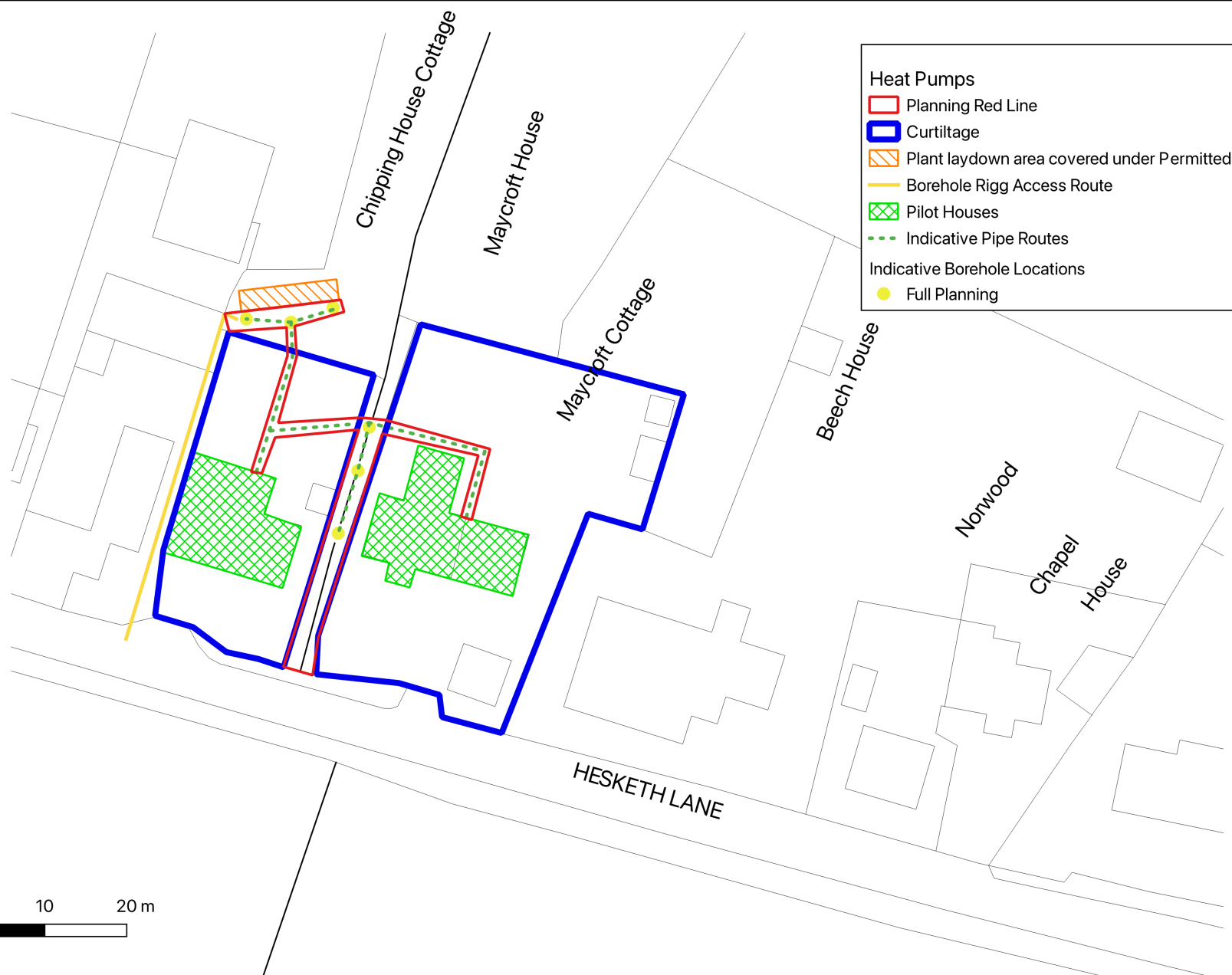


Heat Pumps

-  Planning Red Line
-  Curtilage
-  Plant laydown area covered under Permitted Development Part 4 Class A
-  Borehole Rigg Access Route
-  Pilot Houses
-  Indicative Pipe Routes

Indicative Borehole Locations

-  Full Planning



NOTES:
 DISCLAIMER
 Copyright originator
 Do not scale
 All dimensions must be checked on site
 Read in conjunction with supporting documentation
 Originator accepts no responsibility for accuracy of third party information contained
 Users of this documentation are responsible for checking which revision is current



www.chippingcommunityenergy.co.uk
www.proplus.co.uk
 The Carlisle Office
 (+44) 1228 900 949

CLIENT: Chipping Community Energy
 PROJECT: Chipping Community Energy Network
 ISSUING ORGANISATION:
 Proplus Group Ltd

DOCUMENT TITLE: Site Plan
 Chipping House and Maycroft House
 SCALE 1:500
 @A3
 22_011-CCE-SP_04/05

REV.1