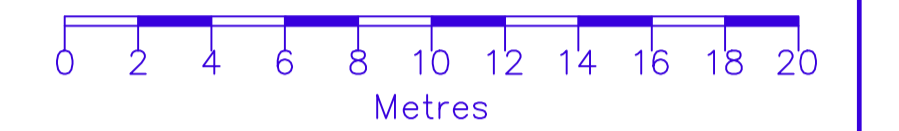



Notes

All Dimensions to be checked on site. Walls shown on plans are not to be assumed to be solid & should be checked for thickness, construction, load bearing capacity & stability.

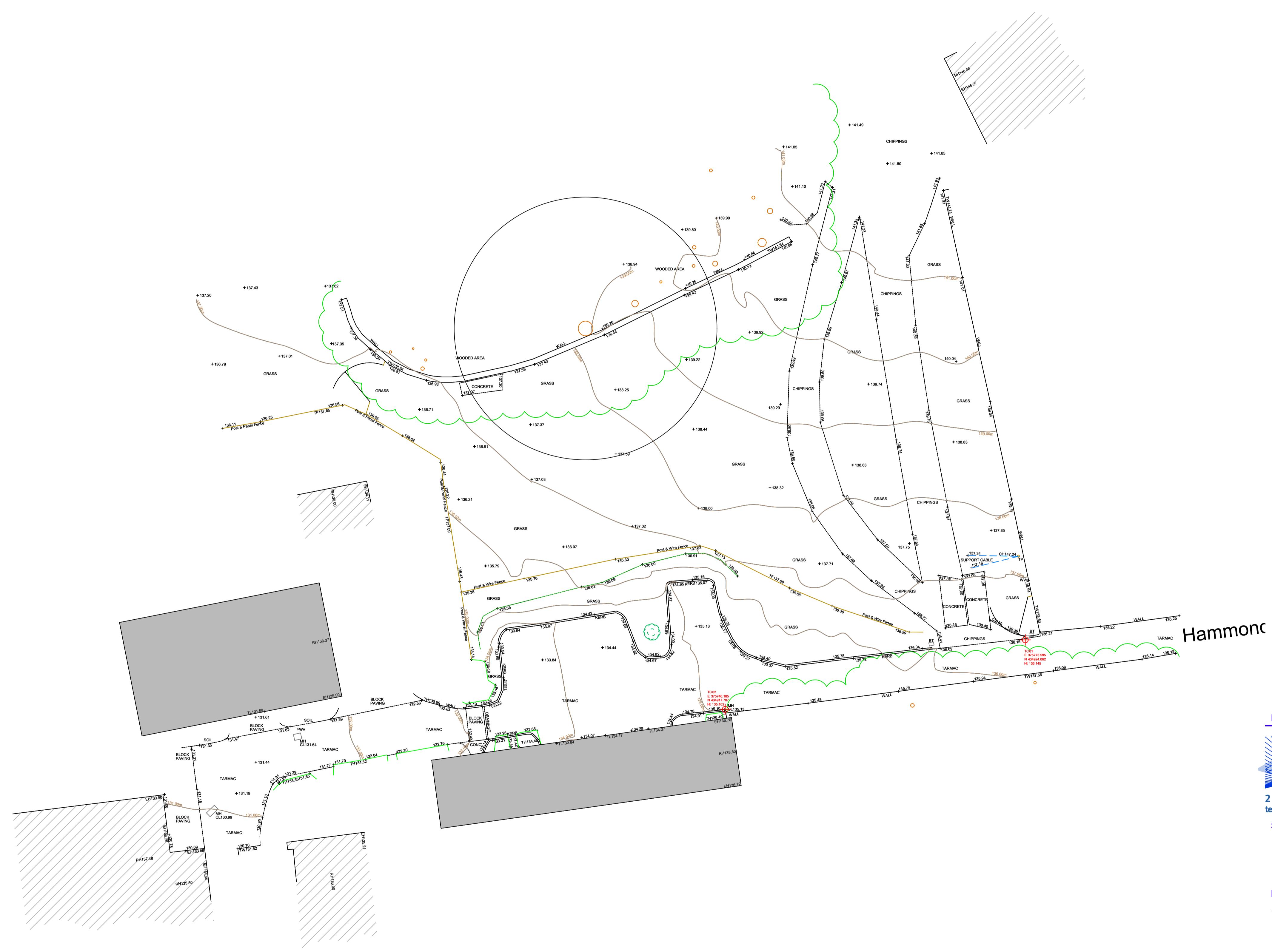


ABBREVIATIONS

- BT BT Cover
- CH Cable Height
- CL Cover Level
- EH Eaves Height
- MH Man Hole
- RH Ridge/Roof Height
- TF Top of Fence
- TL Threshold Level
- TP Telegraph Pole
- TH Top of Hedge
- TW Top of Wall
- WV Water Valve

NOTE

All levels and coordinates relate to OSGB36(15) using GNSS data. Levels defining edge of carriageway are observed at channel (bottom of kerb).



Rev.0 Description. Issued



2 Berkshire Close | Wilpshire | Blackburn | Lancashire | BB1 9NG  
tel 01254 614055 fax 01254 209754 e-mail sales@tricadsolutions.co.uk

Site Address

Hammond Drive  
Read  
BB12 7RF

Project Description  
Site Survey

Drawing Title

Existing  
Site Layout

Scale	Date	Drawn By
1:200@A1	04/05/2023	IW

Drawing Number

TRI-4105-01