

# Demolition plan 1:500 @ A3

### Site plan key


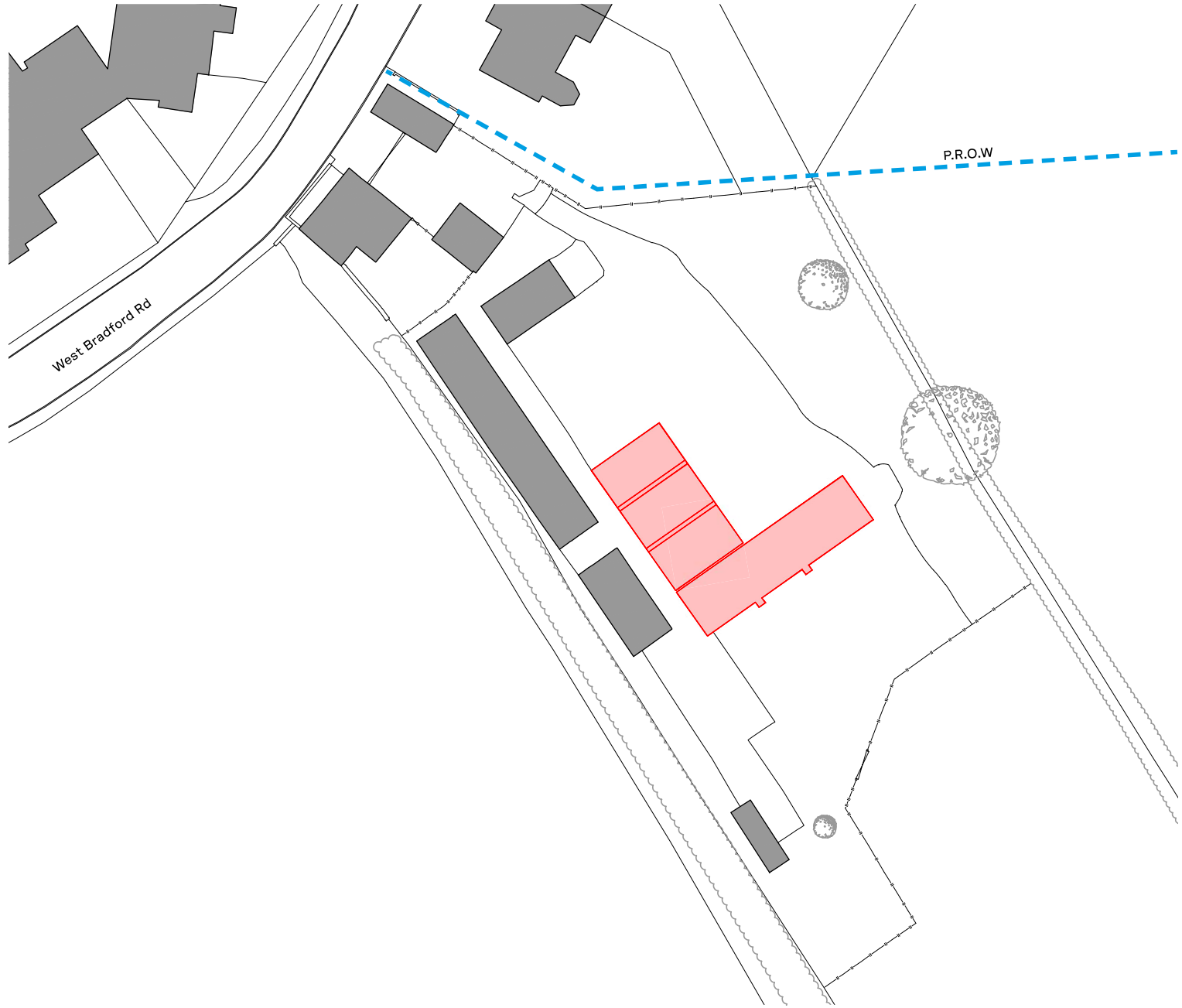
 Area to be demolished: 338 m<sup>2</sup>




Figure 1.1: Existing south elevation



Figure 1.2: Existing north elevation



  
Scale 1:500  
Metres  
0 5 10 15 20 25