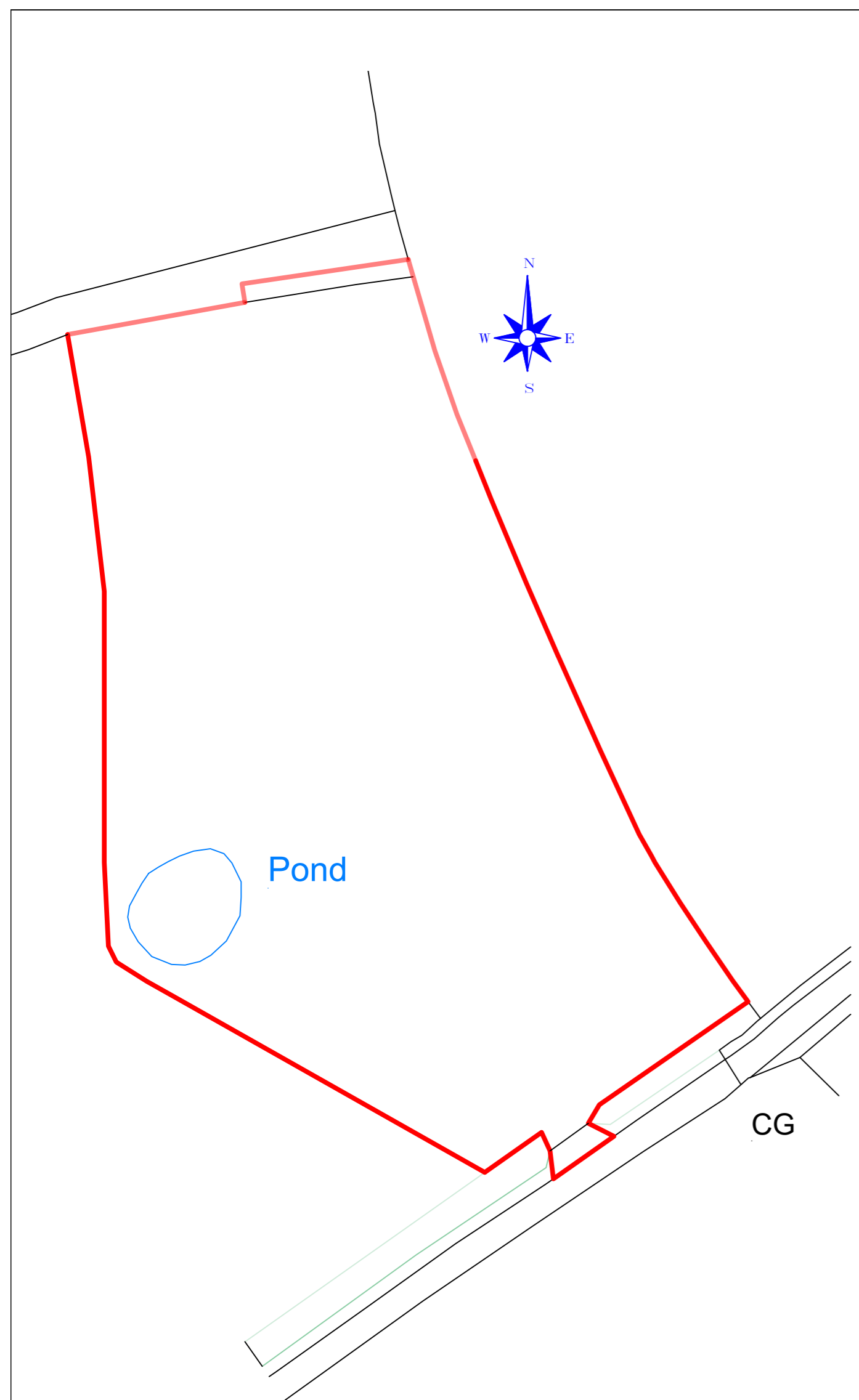


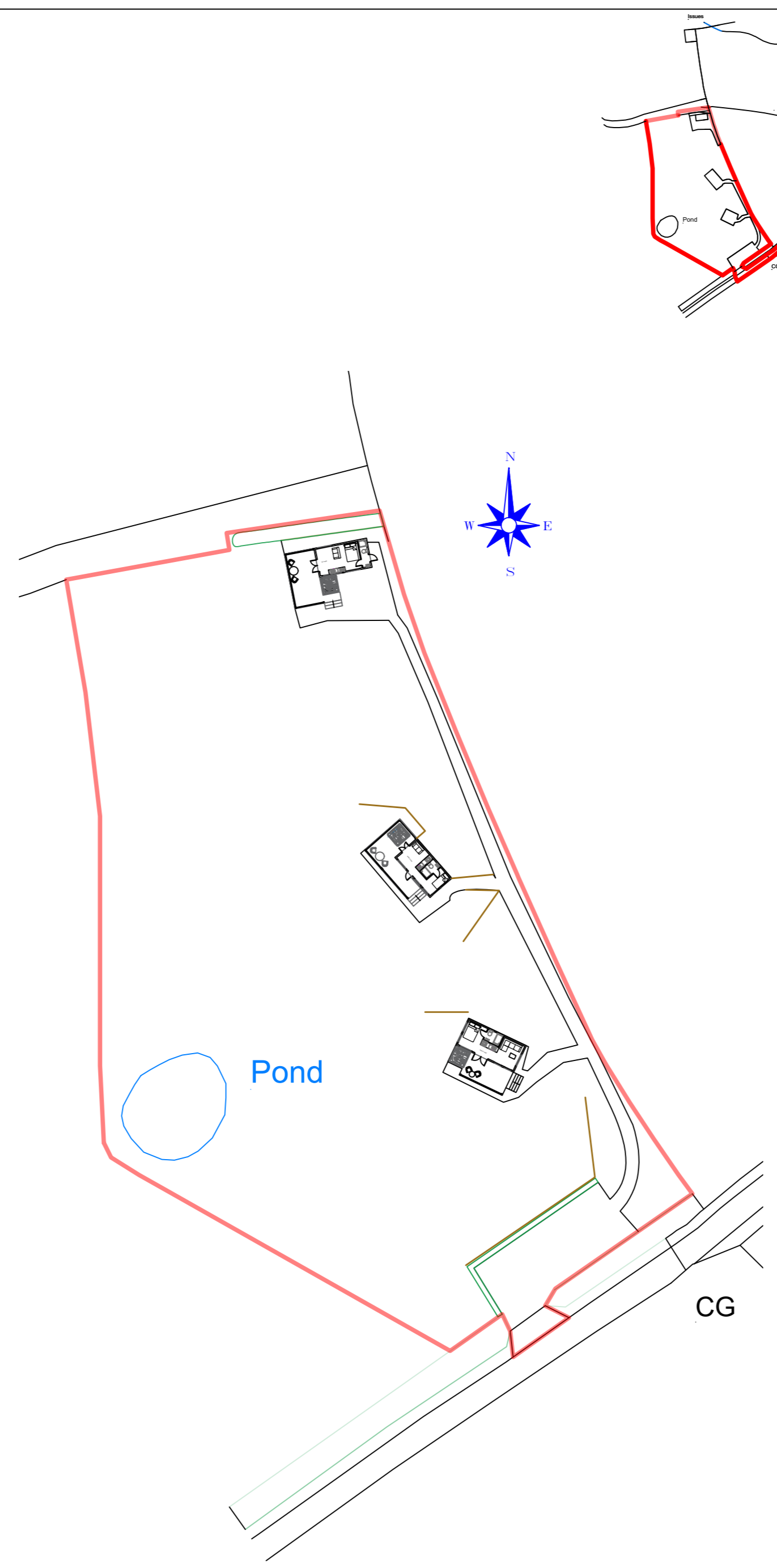
**IMPORTANT NOTES**

**DO NOT SCALE FROM THIS PLAN**

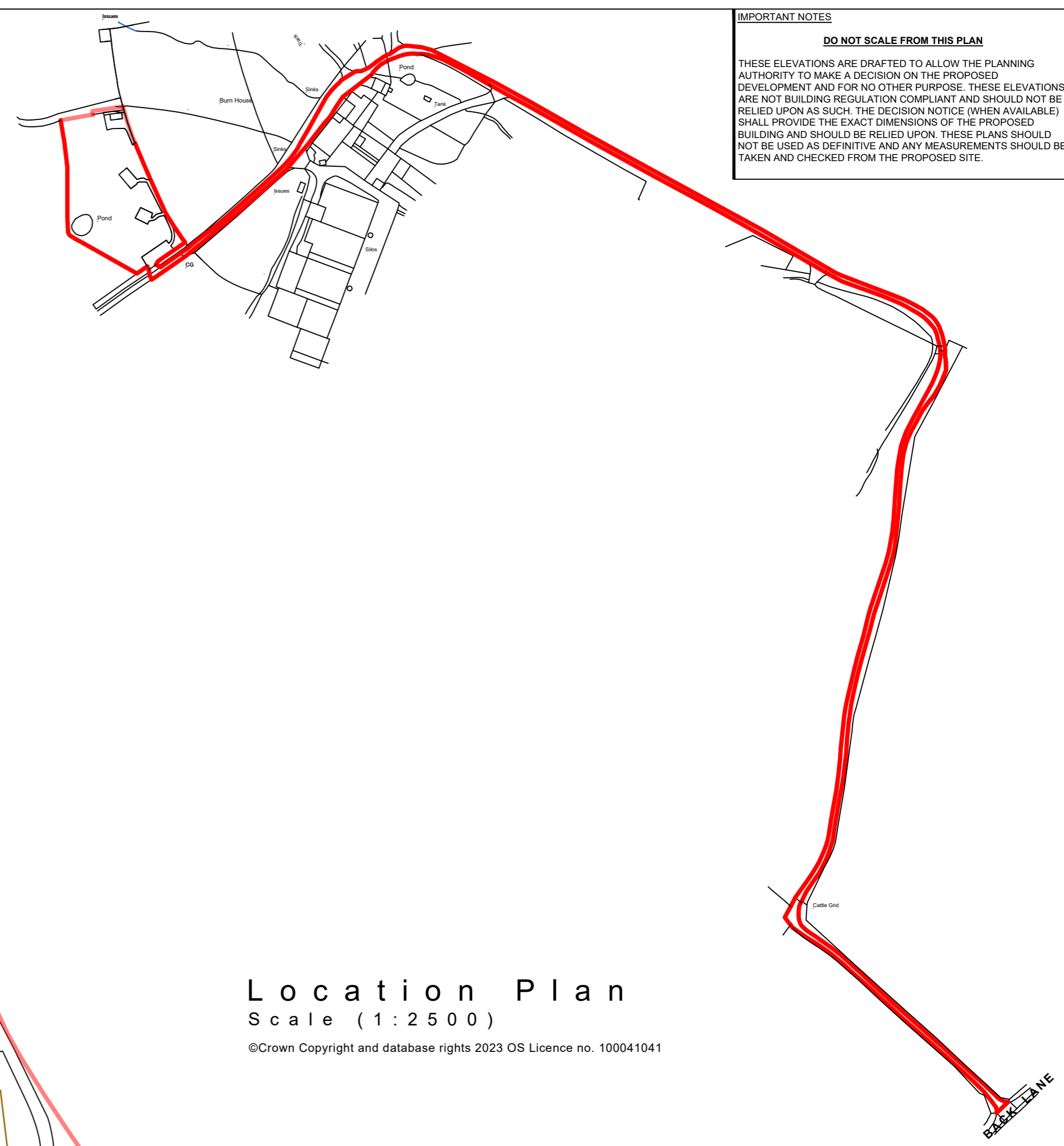
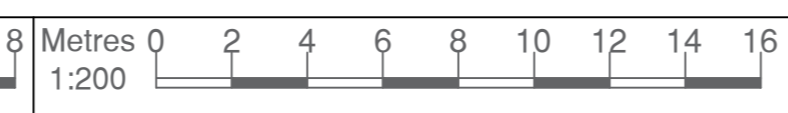
THESE ELEVATIONS ARE DRAFTED TO ALLOW THE PLANNING AUTHORITY TO MAKE A DECISION ON THE PROPOSED DEVELOPMENT AND FOR NO OTHER PURPOSE. THESE ELEVATIONS ARE NOT BUILDING REGULATION COMPLIANT AND SHOULD NOT BE RELIED UPON AS SUCH. THE DECISION NOTICE (WHEN AVAILABLE) SHALL PROVIDE THE EXACT DIMENSIONS OF THE PROPOSED BUILDING AND SHOULD BE RELIED UPON. THESE PLANS SHOULD NOT BE USED AS DEFINITIVE AND ANY MEASUREMENTS SHOULD BE TAKEN AND CHECKED FROM THE PROPOSED SITE.



**Existing Site Plan**  
Scale (1:500)

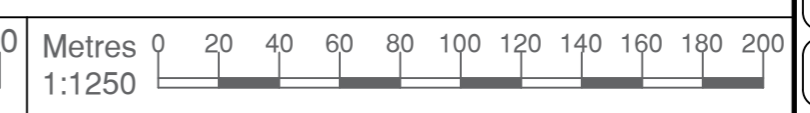


**Proposed Site Plan**  
Scale (1:500)



**Location Plan**  
Scale (1:2500)

©Crown Copyright and database rights 2023 OS Licence no. 100041041



A		Red edge amended at the request of the L.P.A.	07/07/24
Revision		Date	
 <b>MACMARSHALLS</b> <small>AGRICULTURAL CONTRACTORS, PLANNING CONSULTANTS &amp; PLANNING ASSISTANTS</small> <small>MacMarshalls Ltd, Hamill House, 112-116 Chorley New Road, Bolton, BL1 4DH</small> <small>info@macmarshalls.co.uk Tel: 01204 565660 www.macmarshalls.co.uk</small>			
Drawing Title: Retrospective Plans for Camping Lodge			
Site Location: Burnhouse Farm, Back Lane, Slaidburn, BB7 3EE			
Drawing Status: Site Plans			
Date:	26/03/2024	Drawn by:	JHolden
Scale:	1:500 @ A2	Ref:	C193-5 - 005
Client:	Mr S. Hartley		
		Revision:	A.