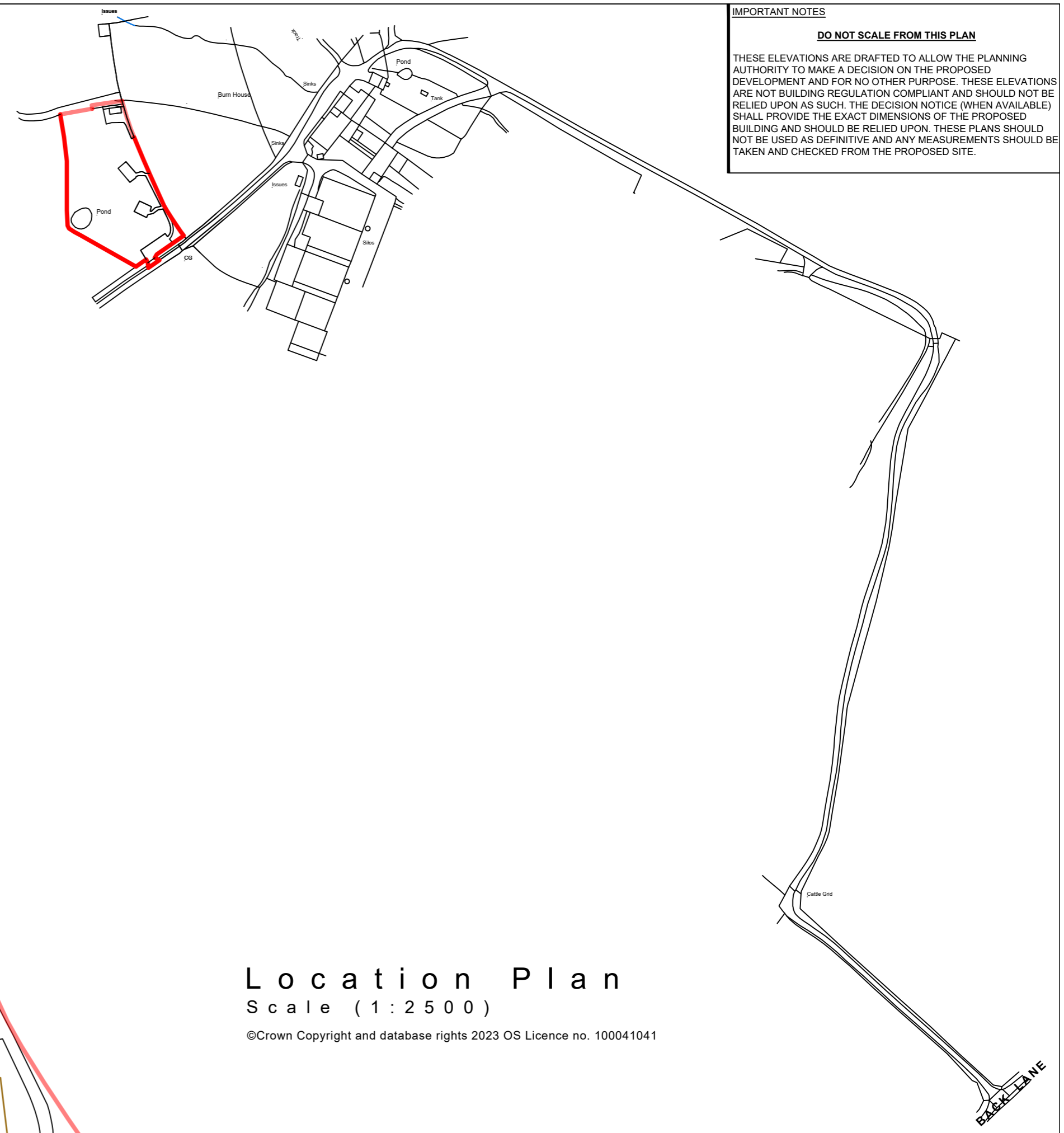


IMPORTANT NOTES

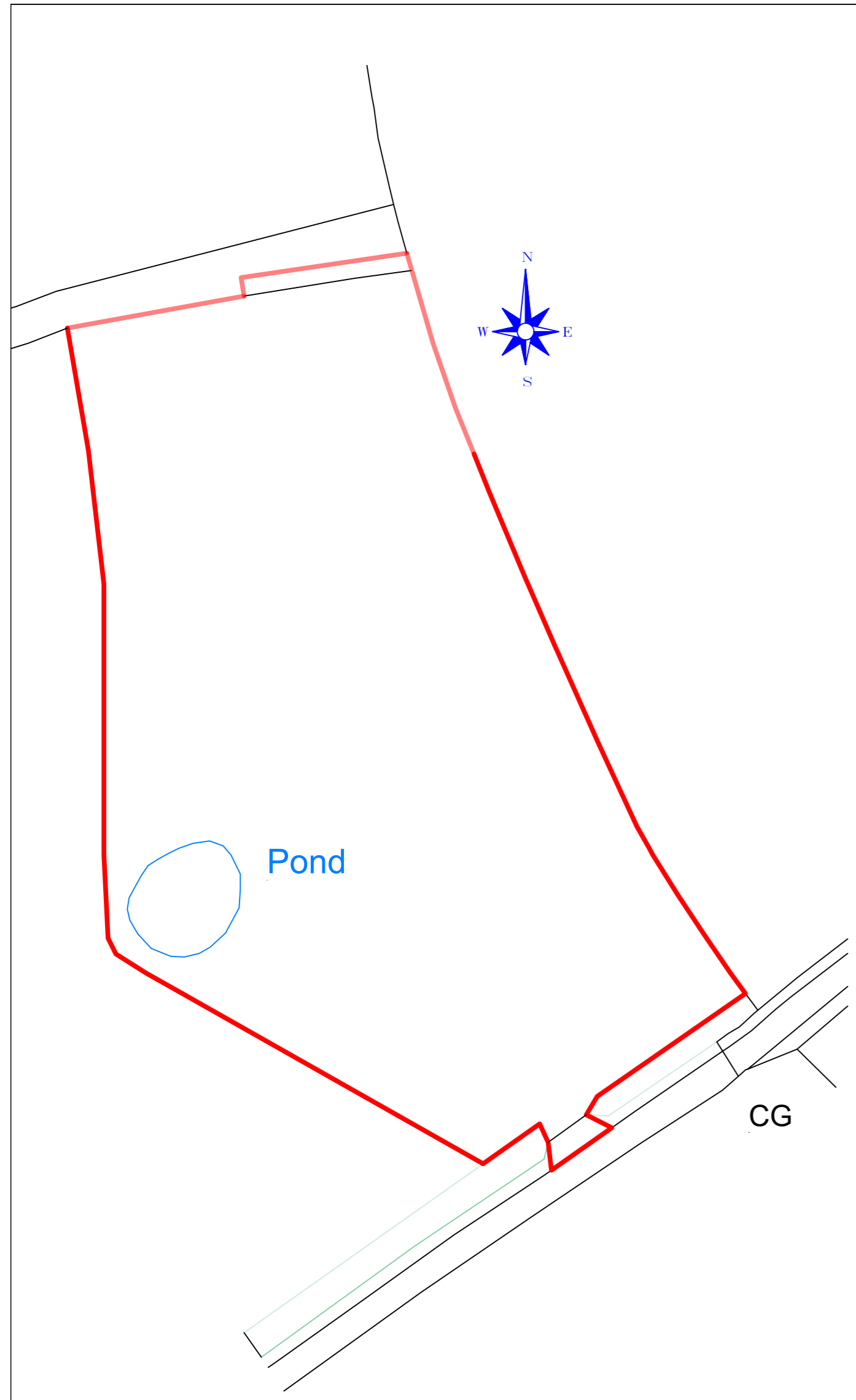
DO NOT SCALE FROM THIS PLAN

THESE ELEVATIONS ARE DRAFTED TO ALLOW THE PLANNING AUTHORITY TO MAKE A DECISION ON THE PROPOSED DEVELOPMENT AND FOR NO OTHER PURPOSE. THESE ELEVATIONS ARE NOT BUILDING REGULATION COMPLIANT AND SHOULD NOT BE RELIED UPON AS SUCH. THE DECISION NOTICE (WHEN AVAILABLE) SHALL PROVIDE THE EXACT DIMENSIONS OF THE PROPOSED BUILDING AND SHOULD BE RELIED UPON. THESE PLANS SHOULD NOT BE USED AS DEFINITIVE AND ANY MEASUREMENTS SHOULD BE TAKEN AND CHECKED FROM THE PROPOSED SITE.

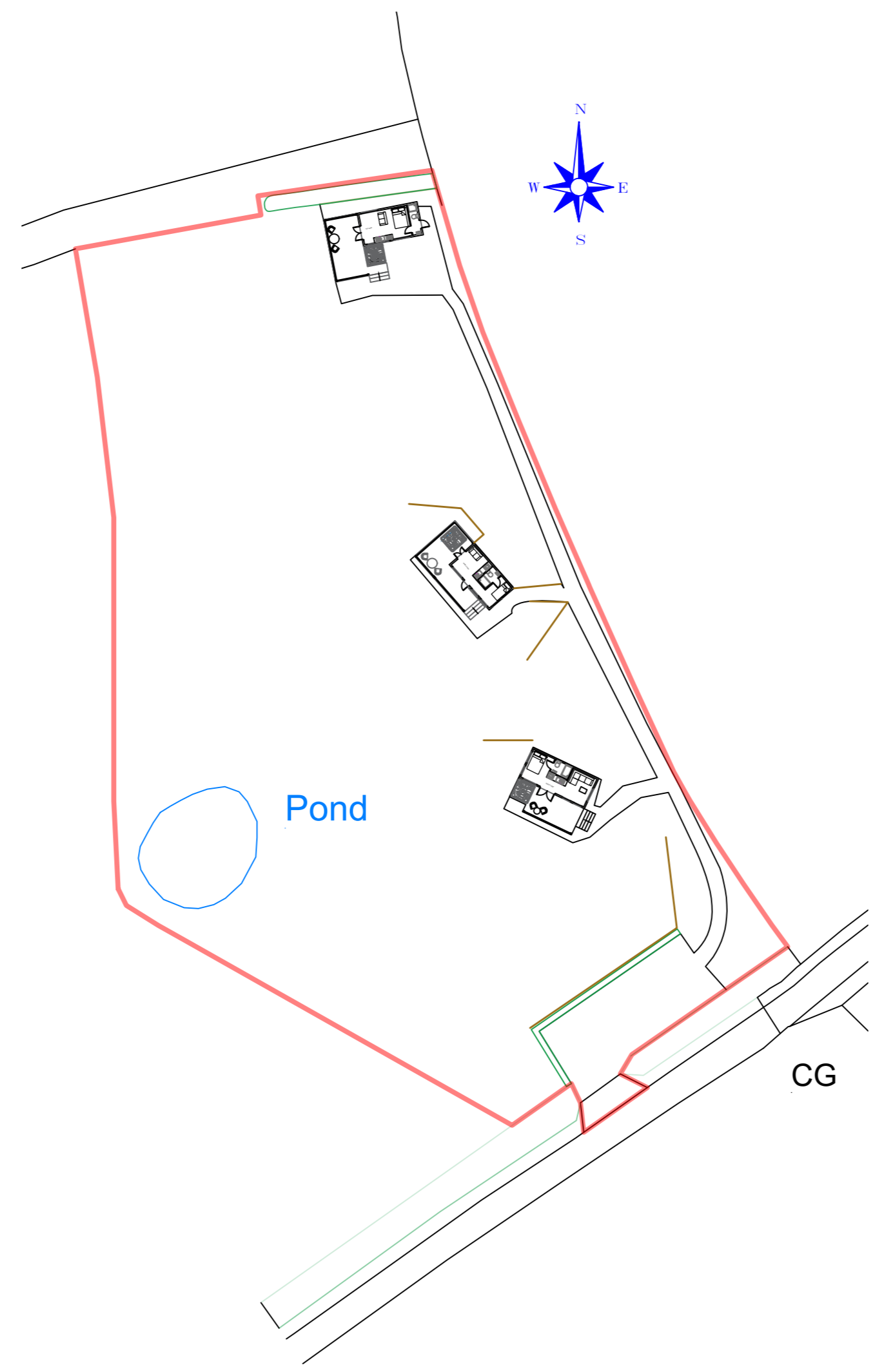


Location Plan
Scale (1 : 2 5 0 0)

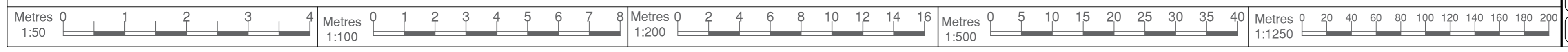
©Crown Copyright and database rights 2023 OS Licence no. 100041041



Existing Site Plan
Scale (1 : 5 0 0)



Proposed Site Plan
Scale (1 : 5 0 0)



Revision	Date
 MACMARSHALLS <small>RURAL CONSULTANTS, SURVEYORS & PLANNING CONSULTANTS</small> <small>MacMarshalls Ltd, Hamill House, 112-116 Chorley New Road, Bolton, BL1 4DH</small> <small>info@macmarshalls.co.uk Tel: 01204 565660 www.macmarshalls.co.uk</small>	
Drawing Title: Retrospective Plans for Camping Lodge	
Site Location: Burnhouse Farm, Back Lane, Slaidburn, BB7 3EE	
Drawing Status: Site Plans	
Date: 26/03/2024	Drawn by: JHolden
Scale: 1:500 @ A2	Ref: C193-5 - 001
Client: Mr S. Hartley	