

Notes

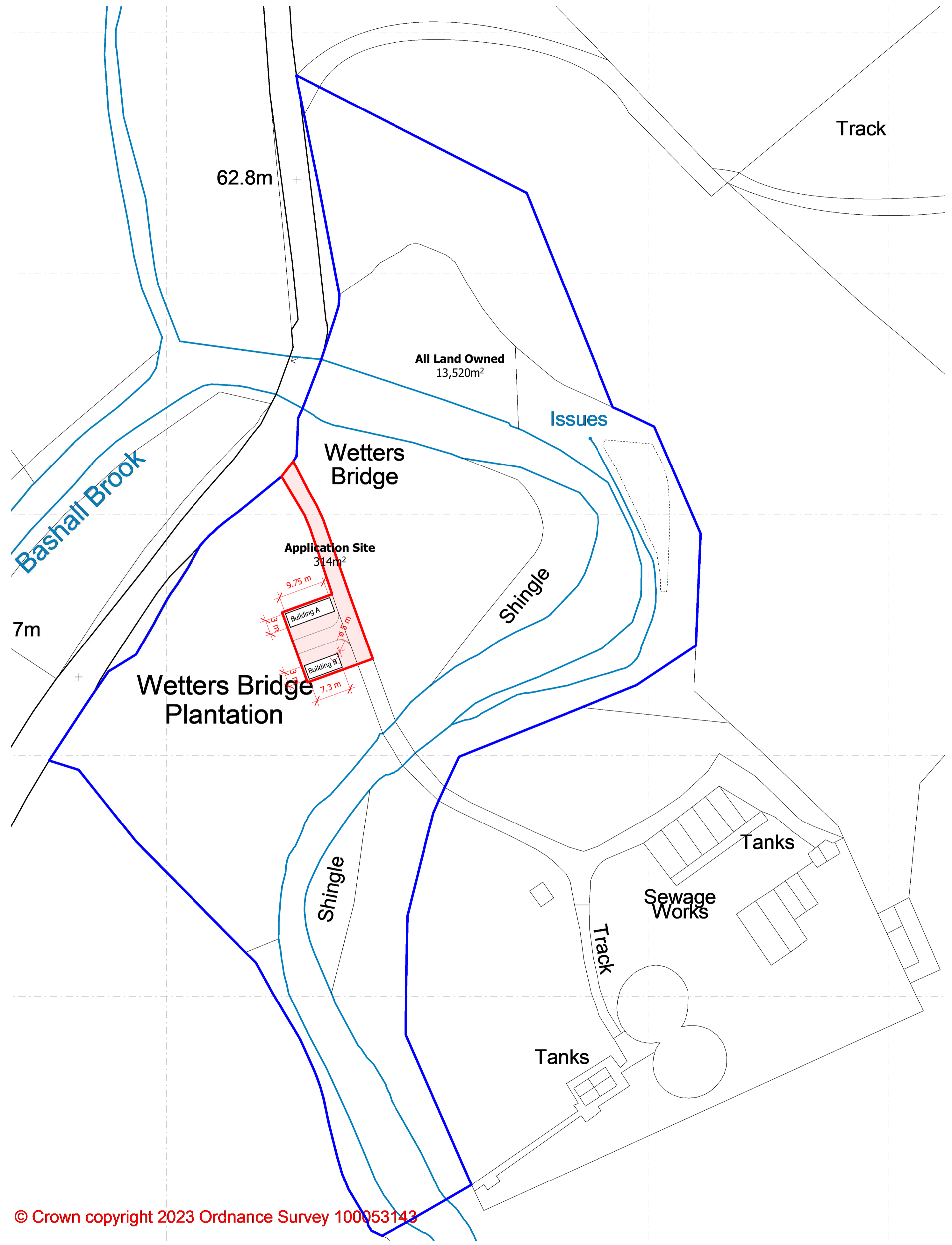
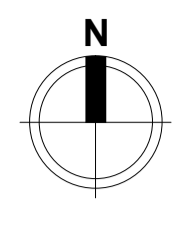
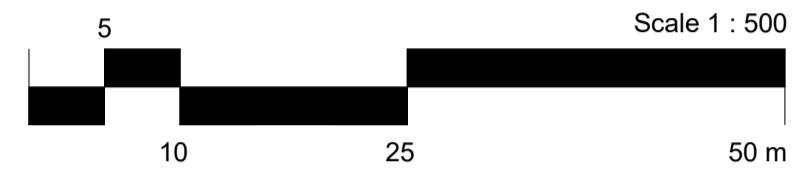
Copyright b3architecturaldesign 2023. Reproduction not permitted without prior written consent.

Only figured dimensions to be referenced from these drawings; if in doubt, please ask for further dimensions. All figures to be checked on site prior to commencement. This drawing is intended for planning or building regulations use only; b3architecturaldesign and the author have not prepared this drawing for construction purposes. It is indicative for specification purposes only. Deviation from this drawing will not be permitted without prior written consent.

The recipient of this drawing shall make themselves aware of any obligations under CDM 2015 (Construction Design and Management). b3 architectural design have considered all foreseeable design risks involved with the architectural elements; but not in a 'Principal Designer' role.

The recipient of this drawing shall make themselves aware of any obligations under the Party Wall Act 1996. The information on this drawing is for indicative purposes and does not overrule any requirement within the Act.

All drainage information is indicative and must be confirmed on site prior to commencement.



Proposed Block Plan
1 : 500

© Crown copyright 2023 Ordnance Survey 100053143

Rev	Date	By	Detail
A	24-04-24	BJ	First Revision requested by D2H

Drawing status		
RIBA Stage 2 - Concept Design		
Client		
D2H Land Planning Development LTD		
Project/Location		
Full Planning Application at: Wetters Bridge Plantation, Twitter Lane, Clitheroe, Lancashire, BB7 3LG		
Title	Date	Drawn
Proposed Block Plan	18-12-23	BJ
Drawing Ref	Scale(s)	Revision
23-41-b3-XX-DR-A-0103	1 : 500 @A1	A



C:\Users\33_Beast\OneDrive - b3architecturaldesign\Documents\Projects\23-41 Wetters Bridge - Clitheroe\23-41-03-XXX\XX_A_021\B3.P01.rvt