

14.2m sight line,
2m into site

30m sight line
2m back from
4.8m road width

old road highway edge

113.98

113.42 existing road channel level


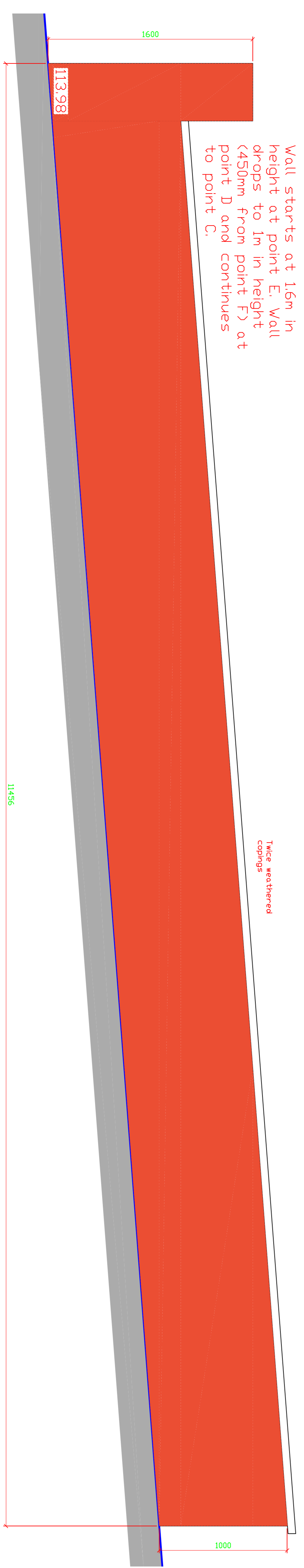
113.70 rear of drive

Proposed GFL=113.85
Proposed FFL=113.70
Proposed FFL=113.00

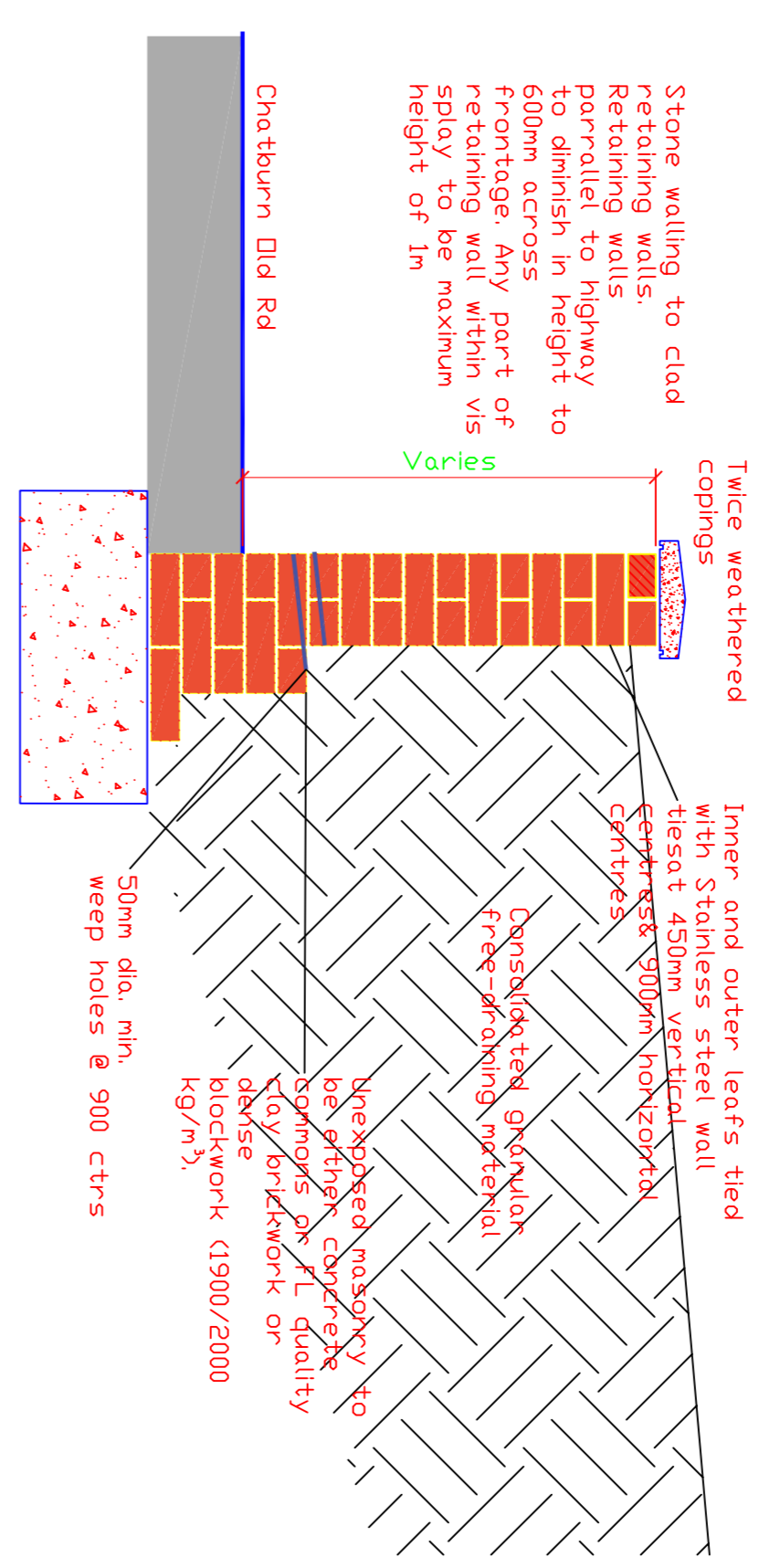
Brown line denotes stone faced highway retaining wall. Wall starts at 1.0m in height at point A. Wall drops to 1m in height (450mm from point A) at point B. Wall maintains height of 1m.

Brown line denotes stone faced highway retaining wall. Wall starts at 1.0m in height at point E. Wall drops to 1m in height (450mm from point E) at point D and continues to point C.

Proposed Site Plan 1:200



HIGHWAY RETAINING WALL DETAIL (NTS)



REV. LINE	DESCRIPTION	CHECK	DATE

PROJECT	Residential Development
TITLE	Plot 11 - Chaburn Old Rd
DATE	Apr 20
SCALE	1:200
DRAWN BY	AM
CHECKED BY	
DATE	Apr 20
SCALE	1:200
DRAWING NUMBER	0002
COR/PLOT/HR/W	
REV	

HIGHWAY RETAINING WALL DETAIL 1 - 1:20 (Left hand detail)

HIGHWAY RETAINING WALL DETAIL 1 - 1:20 (Right hand detail)