
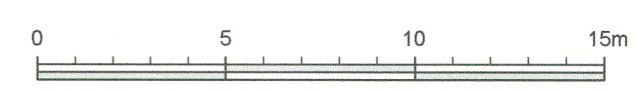


This drawing is to be read in conjunction with all relevant Architect, consultant and specialist drawings and specifications. The Architect is to be notified of any discrepancies before proceeding. Do not scale from this drawing. All dimensions and levels are to be checked on site. This drawing is subject to copyright. All work carried out before Planning and Building Permission has been granted is at the contractor's risk.



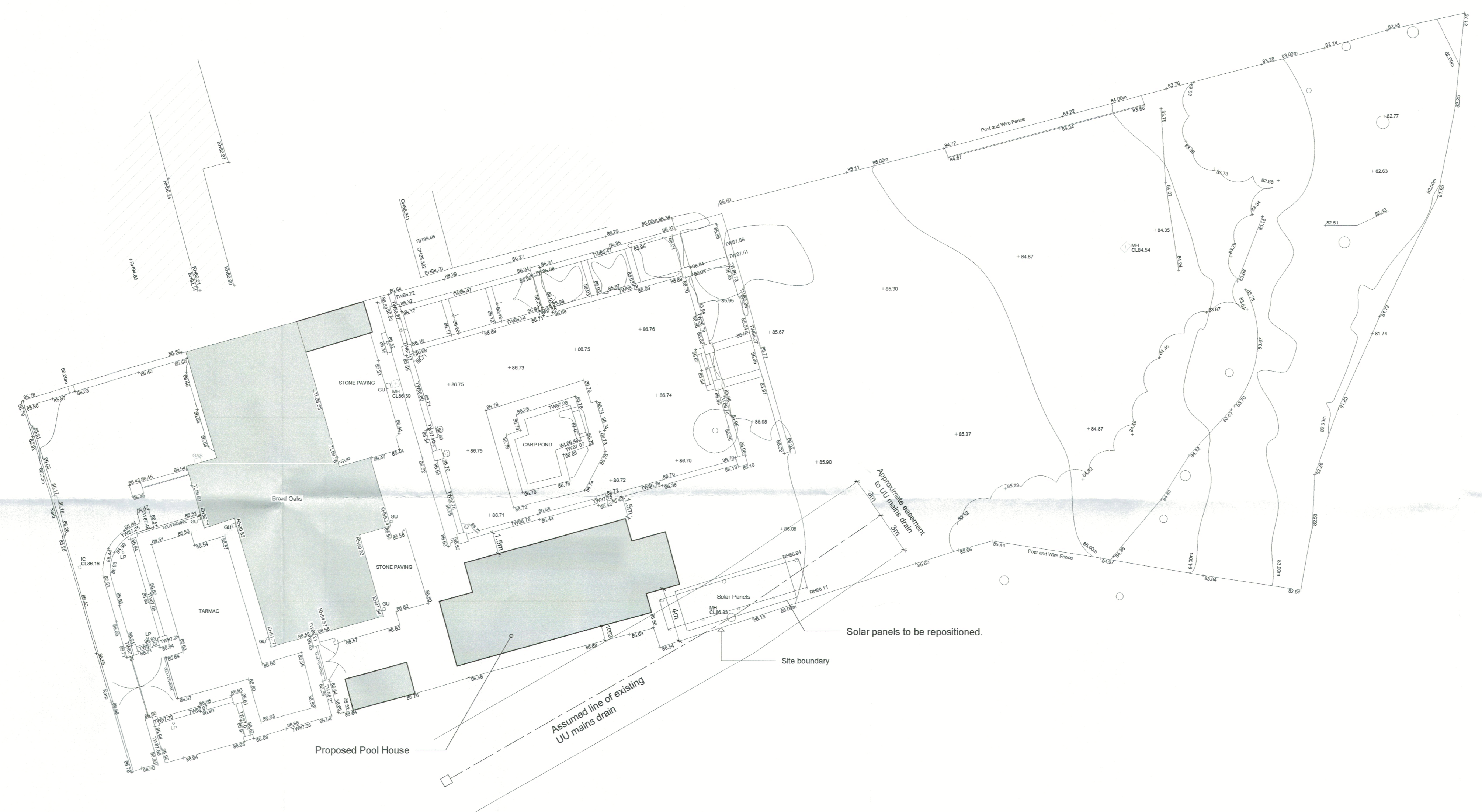
1:200 Scale



**ABBREVIATIONS**

- CL Cover Level
- EH Eaves Height
- GV Gas Valve
- GU Gully
- IC Inspection Cover
- LP Lamp Post
- MH Man Hole
- RH Ridge/Roof Height
- RWP Rain Water Pipe
- SVP Soil Vent Pipe
- TL Threshold Level
- TW Top of Wall
- WL Water Level
- OH Overhang

**NOTE**  
 All levels and coordinates relate to OSGB36 using GNS3 data.  
 Levels defining edge of carriageway are observed at channel (bottom of kerb).



**PROPOSED SITE PLAN**  
 SCALE 1:200

320240426P

- REVISIONS:**
- Rev A - Approx. line of existing drain indicated. Position of proposed Pool House amended. - 11.04.23 - NE
  - Rev B - Footprint of proposed Pool House amended. - 02.05.23 - LKR
  - Rev C - Air source heat units added. - 07.07.23 - SH
  - Rev D - Air source heat units position amended. - 07.07.23 - NE
  - Rev E - Amended scheme plan layout. - 23.05.2024 - RS

Client  
 Mr and Mrs Holland

Job Title  
 Proposed erection of Pool House at:  
 Broad Oaks  
 Northcote Road  
 Langho

Drawing Title  
 Proposed Site Plan

Scale	Date	Drawn
1:200 @A1	May 2023	LKR



6870 - 03 Rev E