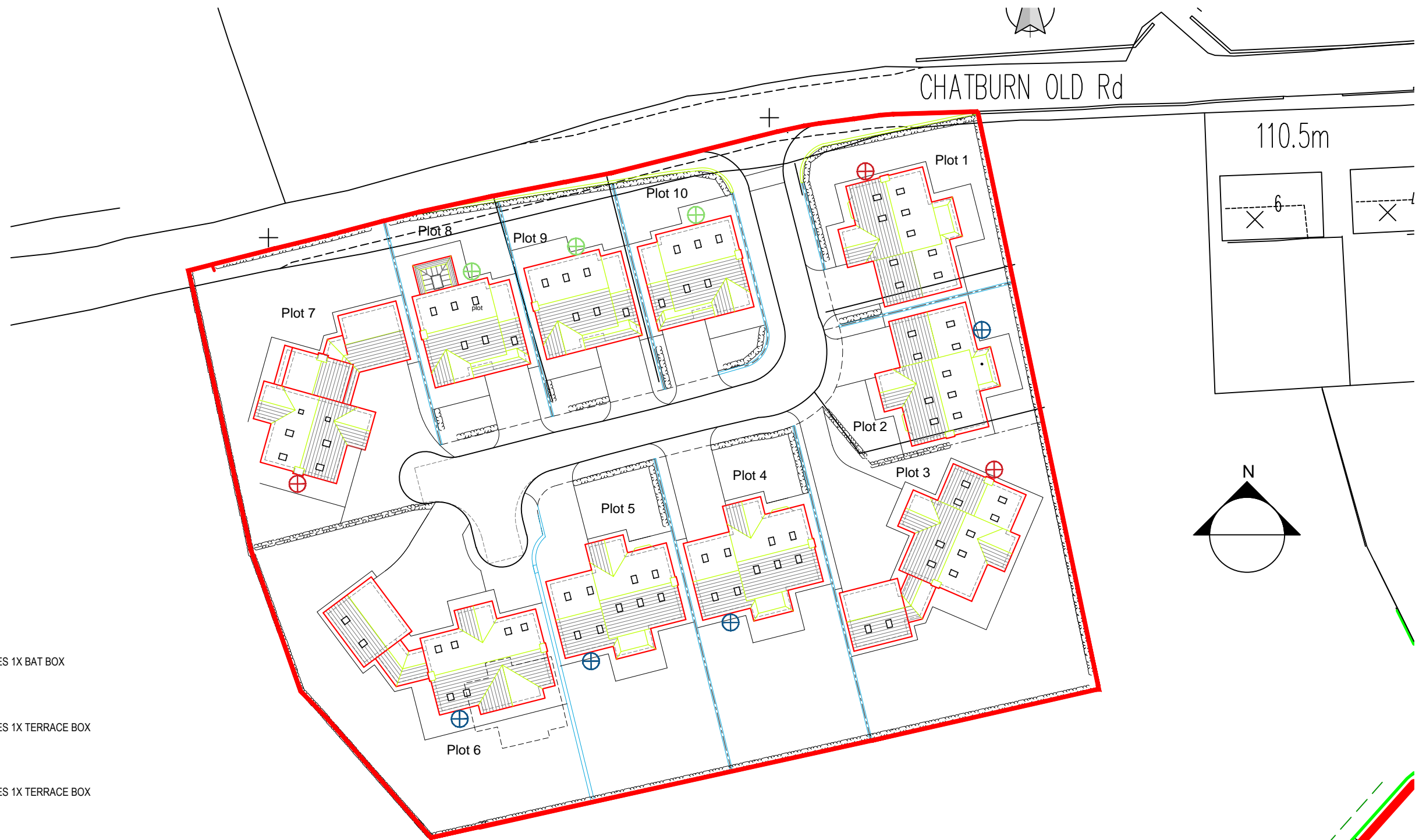




NOTES:

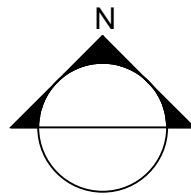
- (To be red in conjunction with 'Site Layout & Ownership Boundary - Rev A' & Plot 6 & 7 Externals-Rev B.) Red edge is in line with red edge approved under application ref. 3/2019/0277

REV	DATE	DRAWN	DESCRIPTION	ARCH CHECK	ENG CHECK
PROJECT HARE HILL CROFT, CHATBURN OLD ROAD					
CLIENT MR R JACKSON			DRAWING TITLE AS BUILT SITE PLAN		
DRN BY AM	SCALE NTS @ A3	JOB REF 001	DRAWING NUMBER HHC/S73/ABSP	REV -	
DATE APR 23					



CHATBURN OLD Rd

110.5m



KEY:



DENOTES 1X BAT BOX



DENOTES 1X TERRACE BOX



DENOTES 1X TERRACE BOX

NOTES:

- Location & type of bird & bat box are the same as Envirotech ecological report ref. 3154 approved under application ref. 3/2016/0984

REV	DATE	DRAWN	DESCRIPTION	ARCH CHECK	ENG CHECK
PROJECT HARE HILL CROFT, CHATBURN OLD ROAD					
CLIENT MR R JACKSON			DRAWING TITLE AS BUILT BIRD/BAT BOX PLAN		
DRN BY	AM	SCALE	JOB REF	DRAWING NUMBER	REV
DATE	APR 23	NTS @ A3	001	HHC/S73/BIRD_BAT	-



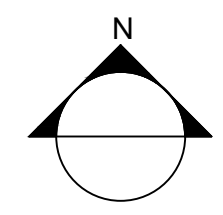
Tree planting approved under original application can not be implemented due to topographical level difference along site frontage

Tree planting as approved under original application can not be implemented due to topographical level difference

Compensatory planting along western and southern boundaries of site - 10x trees

NOTES:

- All other planting (species, locations, quantities) carried out in line with approved plan ref. c-1363-01 & 'Site Layout Landscaping Plan - Rev A' approved under application 3/2019/0277;
- Application seeks to rationalise amendment to landscaping - removal of trees due to topographical constraints and inclusion of compensatory planting along western & southern boundaries.



REV	DATE	DRAWN	DESCRIPTION	ARCH CHECK	ENG CHECK
PROJECT HARE HILL CROFT, CHATBURN OLD ROAD					
CLIENT MR R JACKSON			DRAWING TITLE AS BUILT LANDSCAPING PLAN		
DRN BY AM	SCALE NTS @ A3	JOB REF 001	DRAWING NUMBER HHC/S73/LANDSCAPE	REV -	
DATE APR 23					