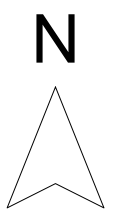
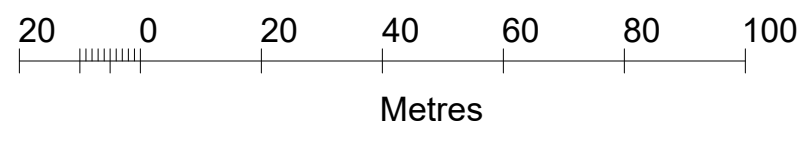
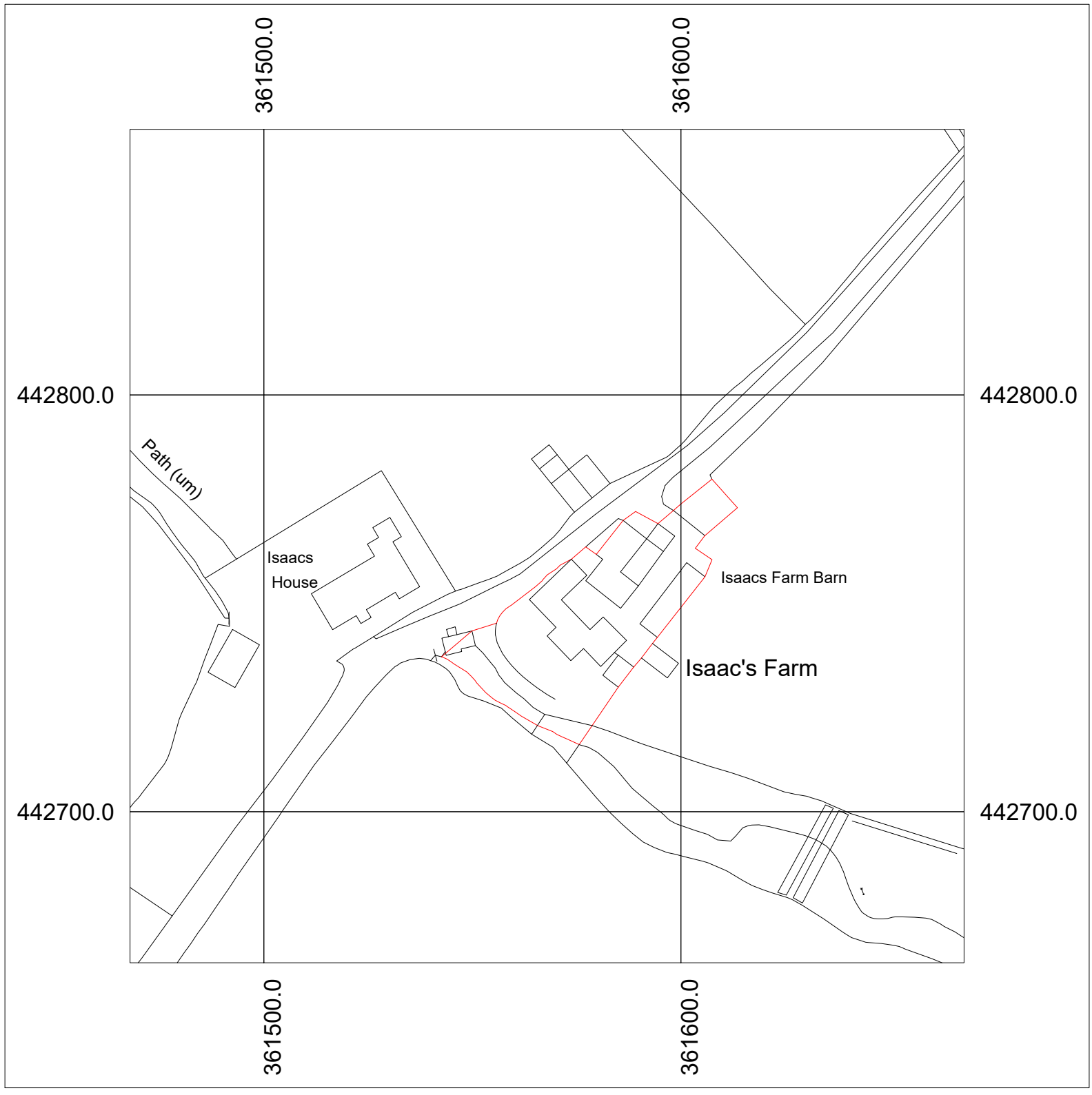


Stanfords Planning Map Data



Production Date: 04 April 2024

Top Left: 361467.899 442863.741 Bottom Right: 361667.899 442663.741

© Crown copyright and database rights 2024 Ordnance Survey OS100035409.

Reproduction in whole or in part is prohibited without the permission of Ordnance Survey

	Office A Bradley Hill, Garstang Road, Claughton on Brock, Preston PR3 0GA Telephone 01995 640135. Mobile 07813 296 287 e-mail: mel@mplanning.org
	Client: Andrew Hodkinson Site Address: Isaacs Farm Barn, Parsonage Lane, Chipping PR3 2GJ
Drawing Title: LOCATION PLAN	
Scale: 1:1250 @ A3 Rev: Rev00 Date: 9th May 2024 Ref: SP/AH/4209	PROJECT: Lawful development certificate: Existing use
<small>These plans are provided for planning approval only, while every care has been taken to ensure plans are correct and to scale, it is the responsibility of the developer to check all measurements prior to the commencement of any works.</small>	