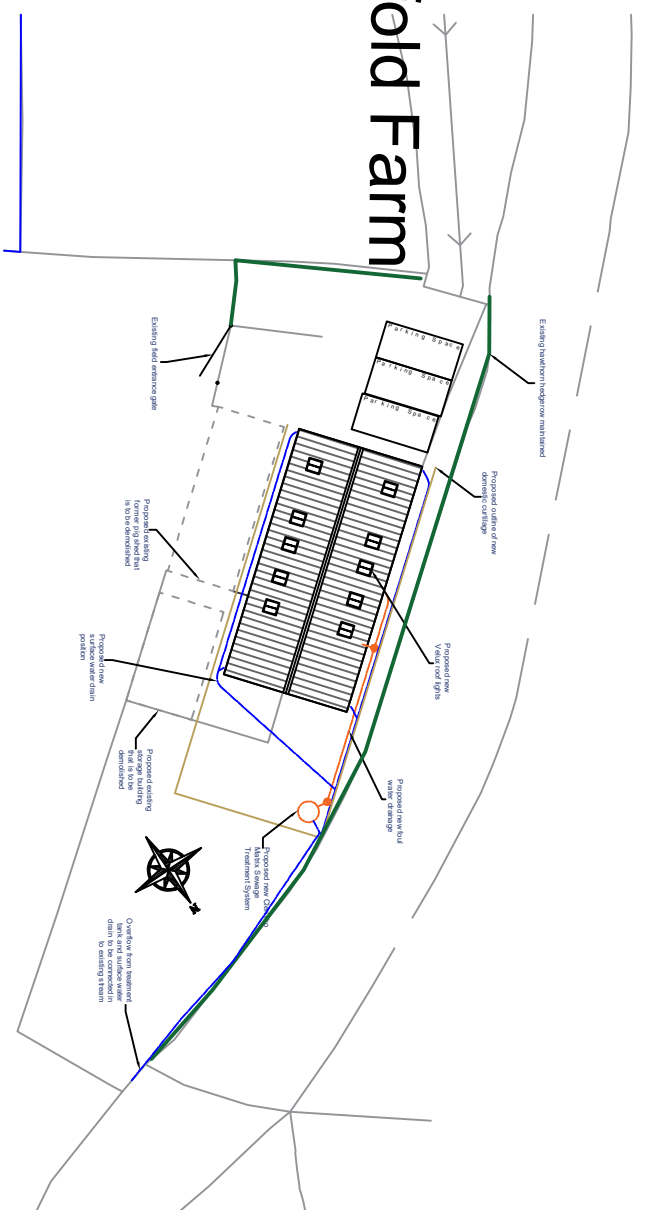
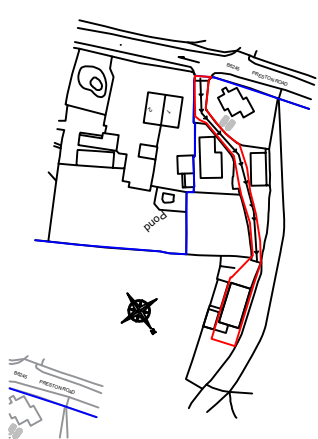


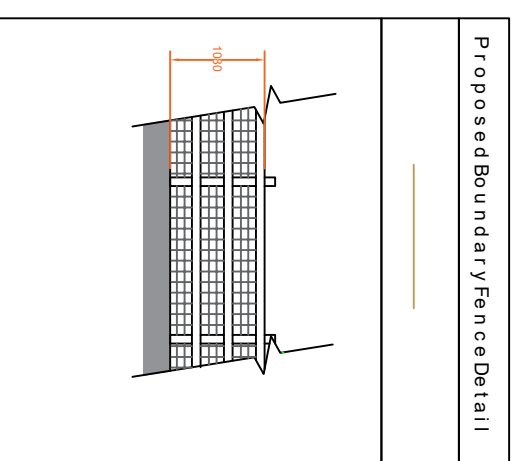
Existing Site Plan  
Scale (1:200)



Proposed Site Plan  
Scale (1:200)



Location Plan  
Scale (1:1250)



Proposed Boundary Fence Detail

**NOTES:**  
1. THIS PLAN IS A PRELIMINARY DESIGN AND IS SUBJECT TO CHANGE WITHOUT NOTICE.  
2. THE CLIENT IS RESPONSIBLE FOR OBTAINING ALL NECESSARY PERMITS AND APPROVALS.  
3. THE DESIGNER ACCEPTS NO LIABILITY FOR ANY DAMAGE OR LOSS OF PROFITS ARISING FROM THE USE OF THIS PLAN.  
4. THE DESIGNER'S LIABILITY IS LIMITED TO THE COST OF THE SERVICES PROVIDED.  
5. THE CLIENT SHALL BE RESPONSIBLE FOR THE PROTECTION OF ALL UTILITIES AND STRUCTURES ON THE SITE.  
6. THE DESIGNER SHALL NOT BE RESPONSIBLE FOR THE ACCURACY OF ANY INFORMATION PROVIDED BY THE CLIENT.  
7. THE DESIGNER SHALL NOT BE RESPONSIBLE FOR THE CONSTRUCTION OF ANY WORK NOT SHOWN ON THIS PLAN.  
8. THE DESIGNER SHALL NOT BE RESPONSIBLE FOR THE MAINTENANCE OF ANY WORK SHOWN ON THIS PLAN.  
9. THE DESIGNER SHALL NOT BE RESPONSIBLE FOR THE REPAIR OF ANY WORK SHOWN ON THIS PLAN.  
10. THE DESIGNER SHALL NOT BE RESPONSIBLE FOR THE REPLACEMENT OF ANY WORK SHOWN ON THIS PLAN.

		<b>Holden</b> 1100, 0721821818 1100, 0721821818 1100, 0721821818
<b>Project Name</b> Change of Use Agricultural Building to Domestic Dwelling	<b>Site Name</b> Pinfold Farm, Rodehele	<b>Client</b> Mr. Davies
<b>Project No.</b> 21/01/2021	<b>Site No.</b> JH001	<b>Date</b> 002
<b>Scale</b> 1:250 (1:200 @ A1)	<b>Author</b> JH001	<b>Check</b> E