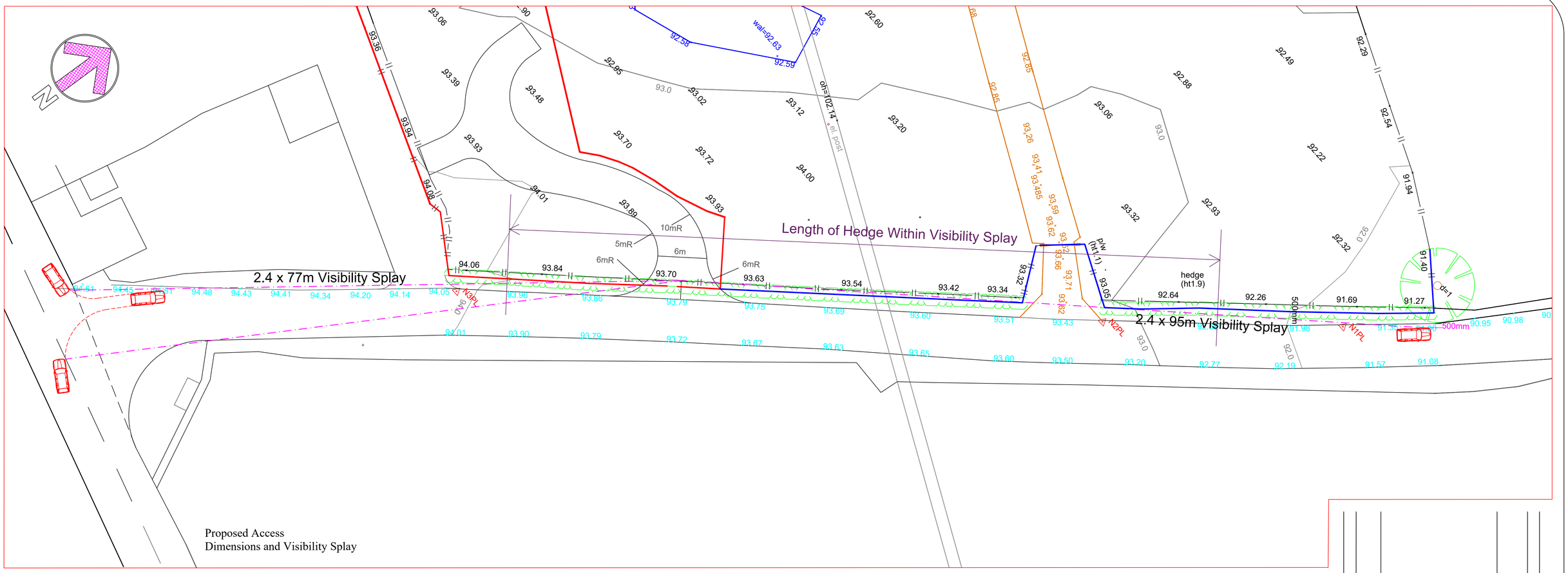

Proposed Access
Dimensions and Visibility Splay

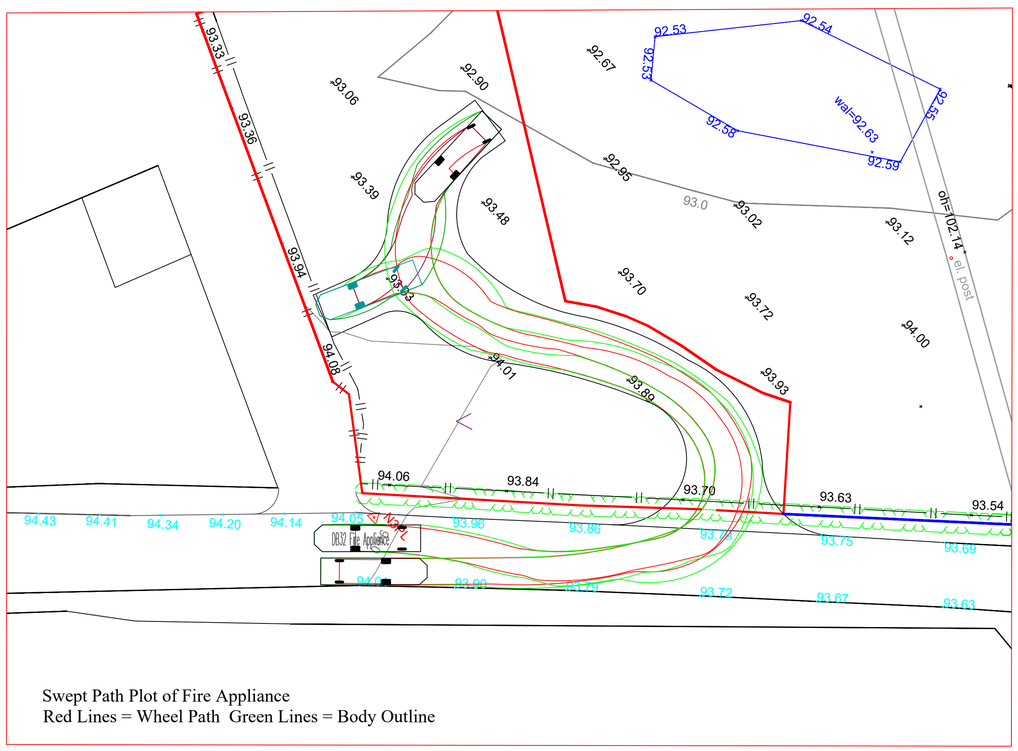

Swept Path Plot of Fire Appliance
Red Lines = Wheel Path Green Lines = Body Outline

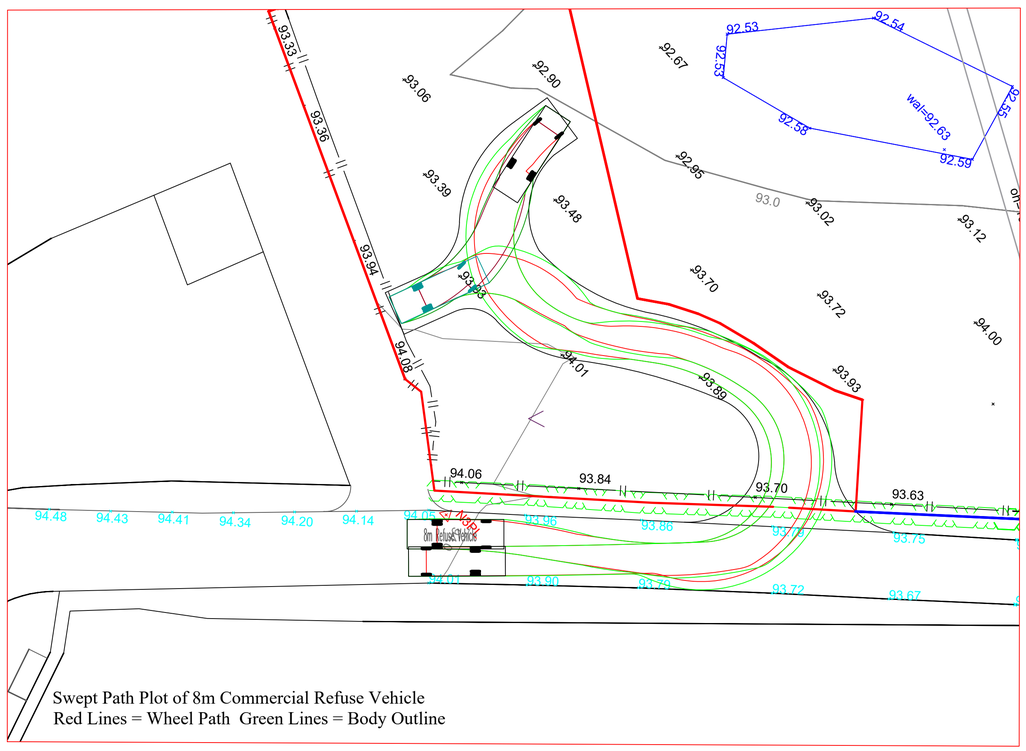

Swept Path Plot of 8m Commercial Refuse Vehicle
Red Lines = Wheel Path Green Lines = Body Outline

No.	Revision/Issue	Date

CTS Traffic and Transportation Ltd
Unit 14 Aqueduct Mill
Aqueduct Street
Preston
PR1 7JN

Strategic Developments

Land Off Longridge Road
Chipping
Proposed Access and HGV Manoeuvres

Job No: 251001	Drawn By J.L.
Date Dec 2025	Checked By J.L.
Scale 1 / 500 @ A1	Drawing No 251001 / 02