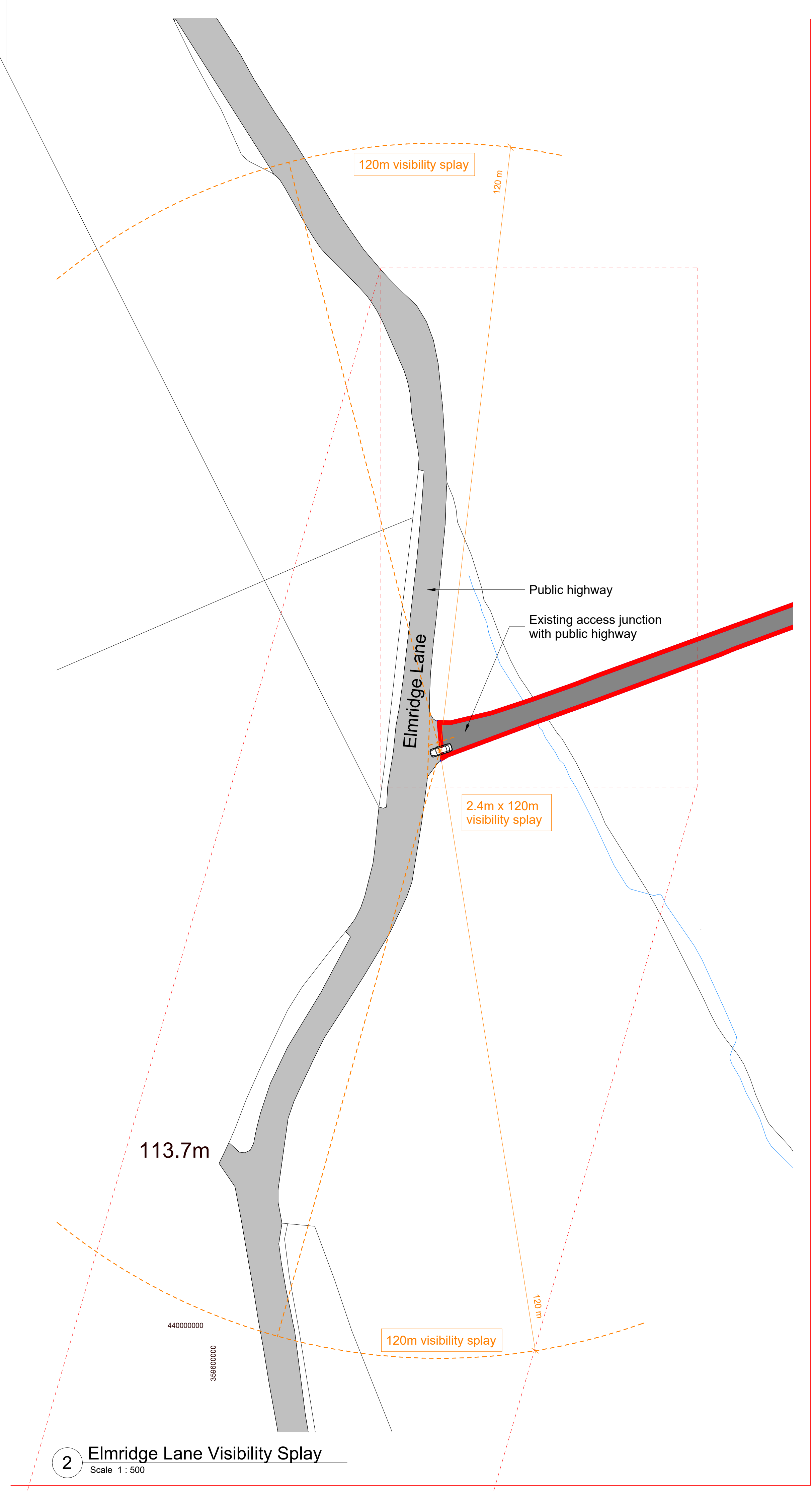


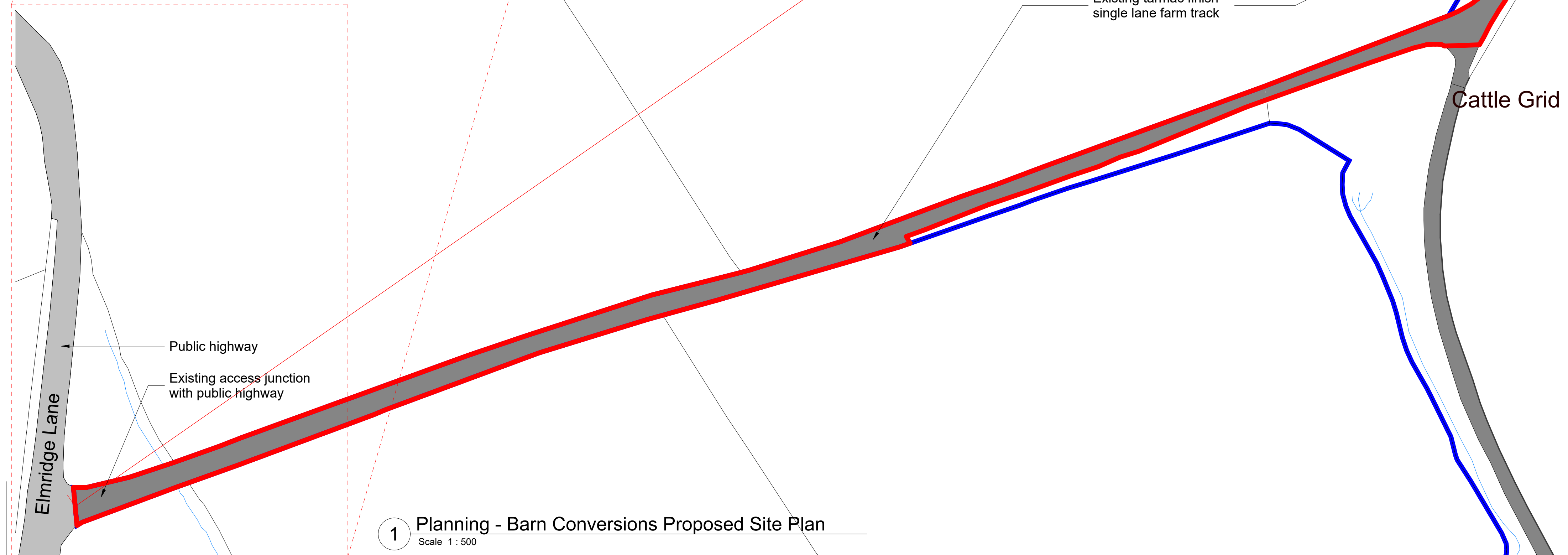
Reproduced by permission of Ordnance Survey on behalf of HMSO
© CROWN COPYRIGHT and database right 2009 All rights reserved
Ordnance Survey Licence number: 100022432

Contractors are not to scale dimensions from this drawing.

Rev	Description	Date
P1	Planning Issue	07.01.25
P2	Red line simplified	17.01.25
P3	Barn adjusted following Planning comments	15.04.25

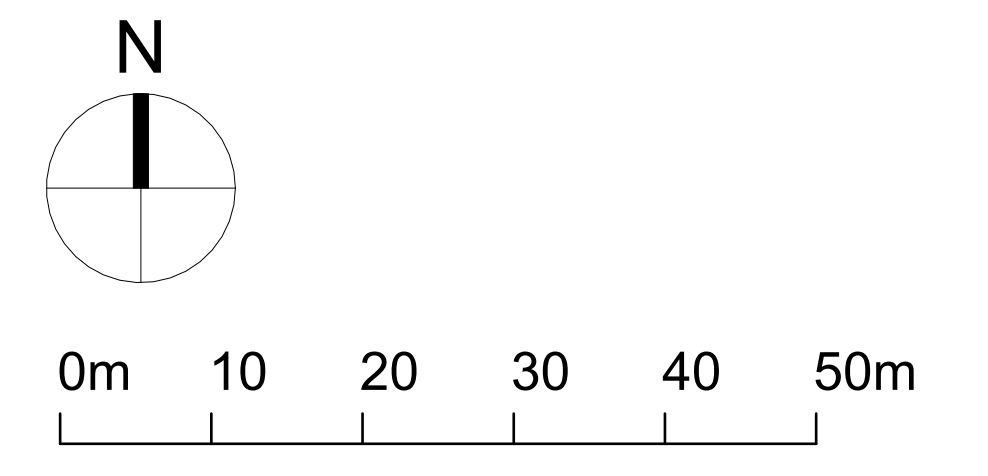


2 Elmridge Lane Visibility Splay
Scale 1: 500



1 Planning - Barn Conversions Proposed Site Plan
Scale 1: 500

- Key:
- blue solid line denotes land in client ownership
 - red solid line and red hatching denotes residences subject of the application



MC AU Modern City Architecture & Urbanism
Avenue HQ
17 Mann Island
Liverpool
L3 1BP
t: 0161 974 7203
e: info@mcau.co.uk
www.mcau.co.uk

Client
FI Real Estate Management
Project
Blackmoss Farm, Chipping
Description
**Planning - Barn Conversions
Proposed Site Plan**

Status	Drawn By
Stage 3 Planning	MCAU
Job Number	Scale
1243-MCAU	1:500
Drawing Number	Date
P.02-P31	Jan 25
	Revision
	P3