



North Elevation

1:50



East Elevation

1:50



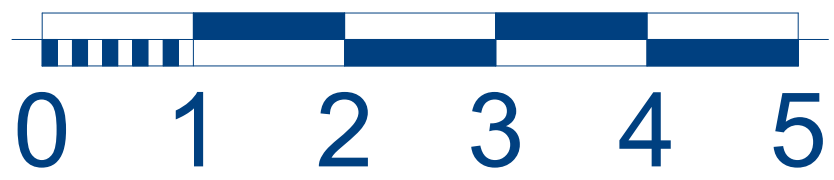
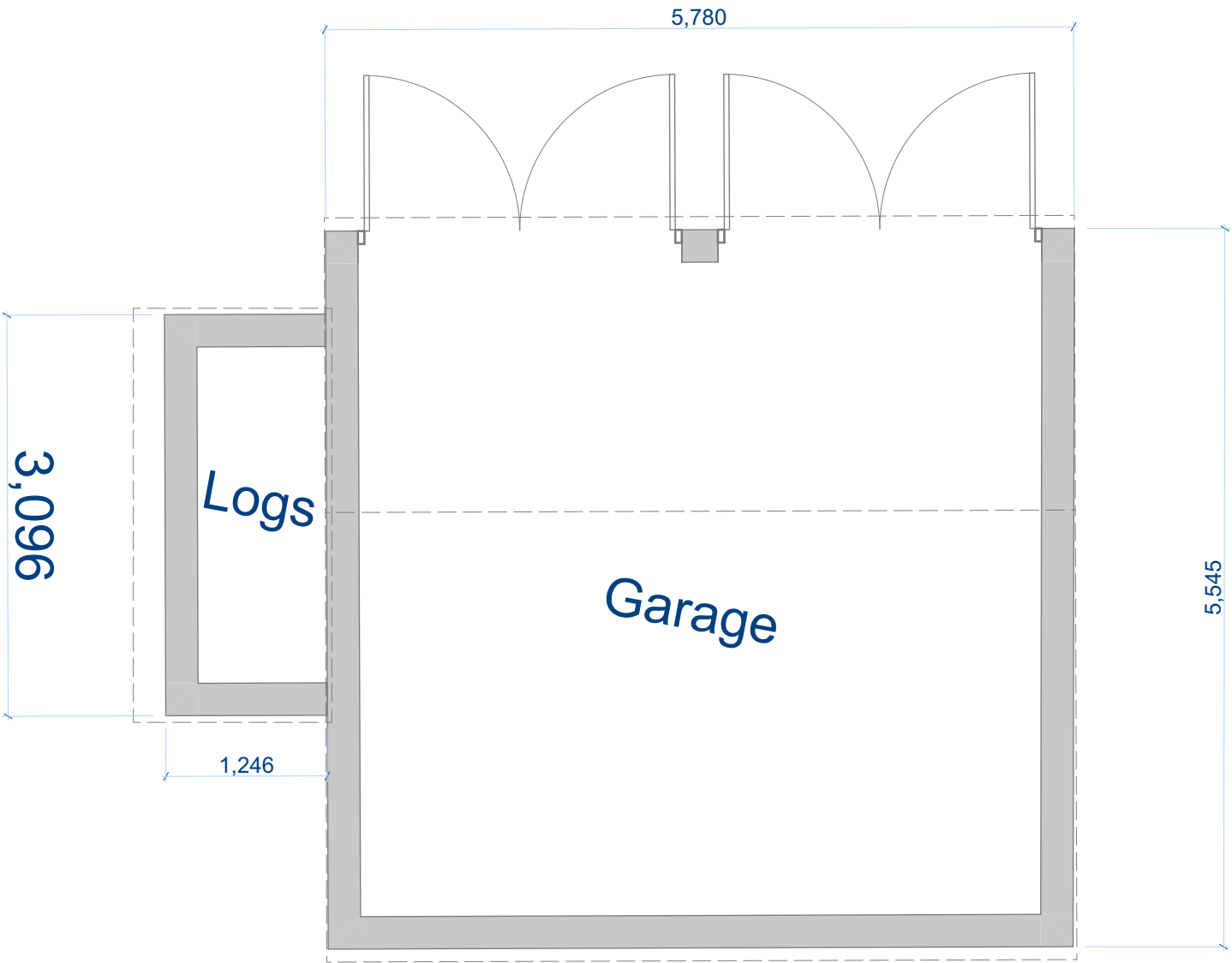
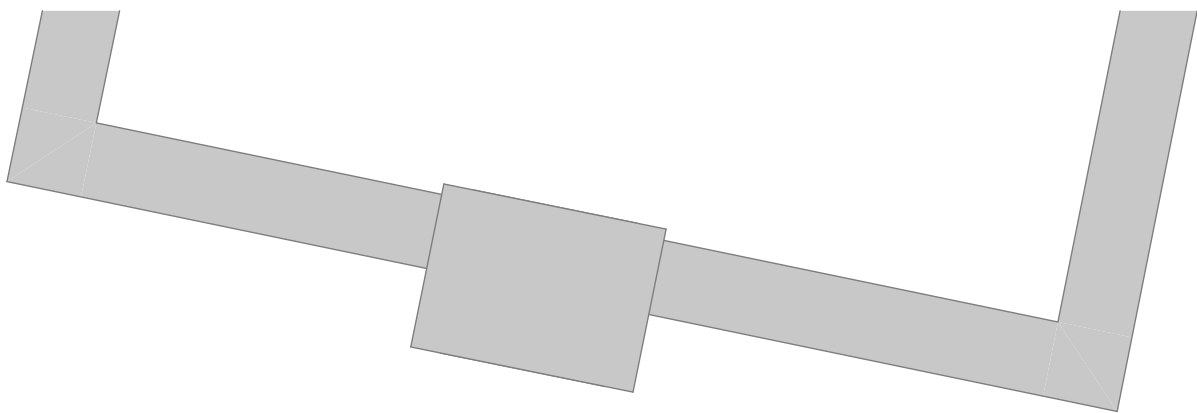
South Elevation

1:50



West Elevation

1:50



Garage & Shed Plan

1:50



Site Plan

1:200

Notes	Revision	Description	By	Date
-------	----------	-------------	----	------

ALL DIMENSIONS ARE TO BE CHECKED ON SITE BEFORE CONSTRUCTION COMMENCES.

DAVID COX ARCHITECTS OWNS THE COPYRIGHT TO THIS DRAWING. IT SHALL NOT BE REPRODUCED, DISTRIBUTED OR OTHERWISE USED WITHOUT THE CONSENT OF THE COPYRIGHT OWNER. UNTIL PAYMENT HAS BEEN ACCEPTED BY THE OWNER SUCH CONSENT IS DEEMED NOT TO HAVE BEEN GIVEN.

THIS DRAWING SHALL ONLY BE USED FOR THE PURPOSES FOR WHICH IT WAS PREPARED. DRAWINGS CARRIED OUT FOR THE PURPOSES OF PLANNING APPROVAL SHALL NOT BE USED FOR OBTAINING PRICES OR FOR CONSTRUCTION PURPOSES.



- Project Status
- ☐ PLANNING
 - ☐ PRELIMINARY
 - ☐ TENDER
 - ☐ CONSTRUCTION

Project Title
Middle Studlehurst Barn

Client

Drawing Title
Garage Existing

Scale
Paper Size
Date

1:50, 1:200
A1
10/02/2025

Drawn by

Checked by

Drawing No.

2073 | 1.4A