

Map 1: UKHabs Habitat Survey: Evesons Barn, Simonstone Lane, Simonstone
Survey Date: 02/04/25



- Protected species survey & licensing
- Habitat survey
- Habitat creation & management
- Arboricultural survey & impact assessment
- Invasive species survey & control
- Management plans

PENNINE ecological

24 The Highgrove
 Heaton
 Bolton
 BL1 5PX

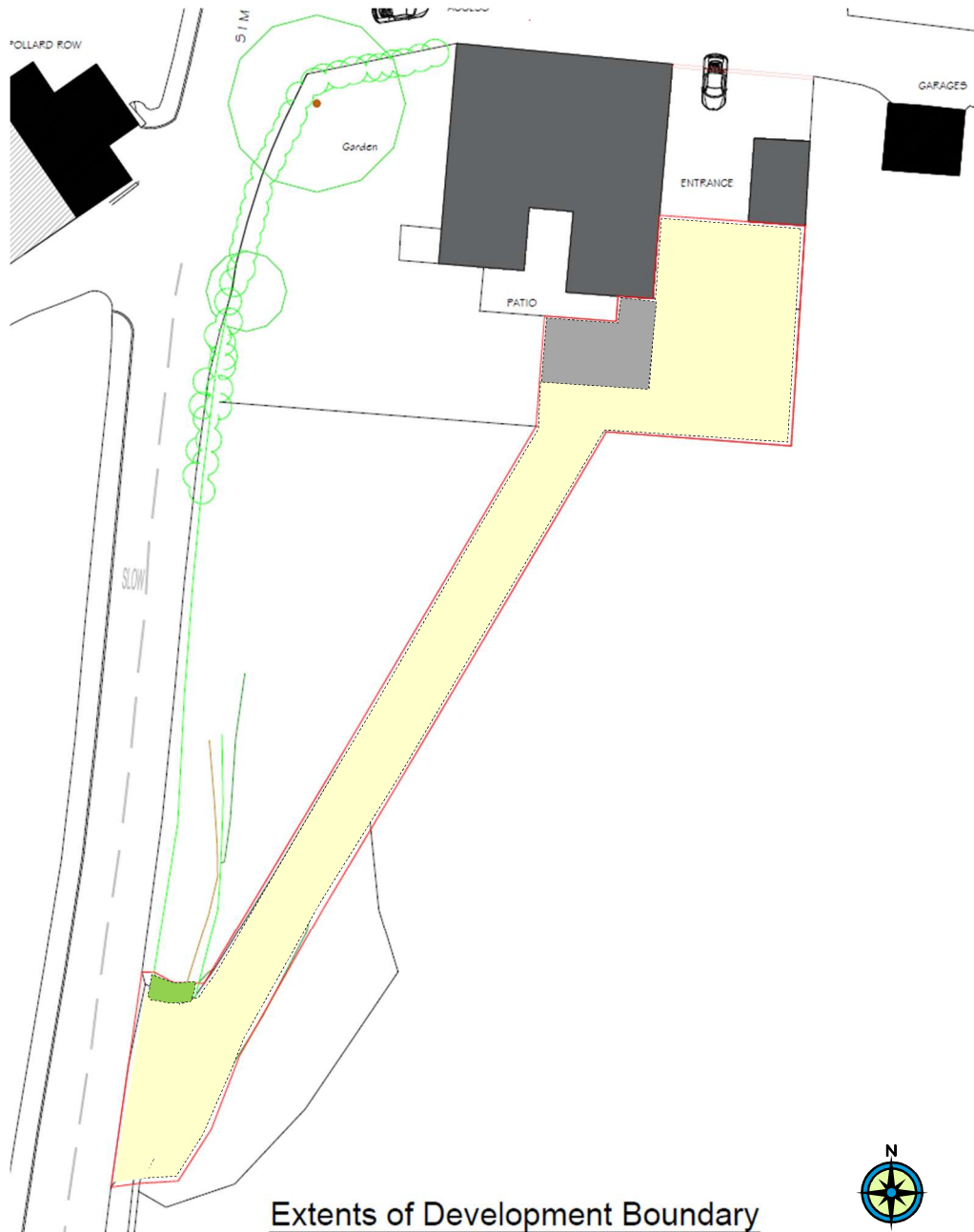
Bob Leatham, BSc. (Hons.), P.dip.

T: 01204 844545

M: 07505 172 087

E: bob@pennineecological.co.uk





W: www.pennineecological.co.uk



UKHabs Habitat Survey:

*Note these are habitat losses following development.
 The work has already been completed.*

Map Colour Codes:

-  h2a5 Native species-rich hedgerow
-  u1b Developed land - sealed surface
-  g4 Modified grassland
-  Site boundary