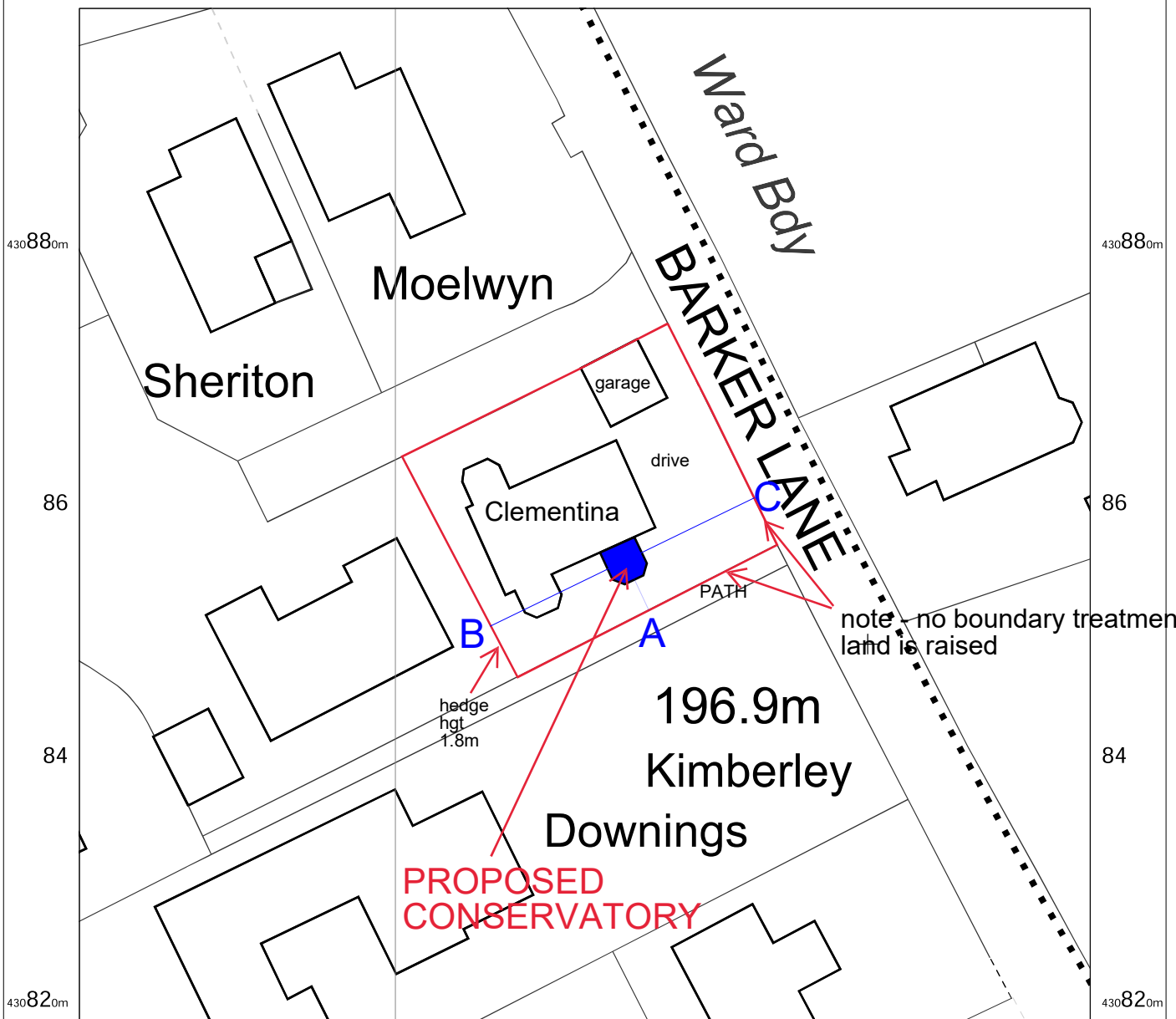
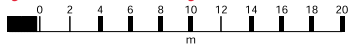


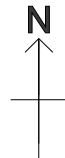
Note distance to boundary  
 A=2.5m  
 B=10m  
 C=9.5m



**PROPOSED CONSERVATORY TO SIDE (southeast) ELEVATION**  
 width 3m, projection 3m, hgt to eaves 2.65m, hgt to ridge 3.4m  
 external walls to be facing brick (to match existing conservatories),  
 frames/rafters white upvc, glazing clear, roof material polycarbonate  
 drainage to existing gully, boundary treatments to remain same



OS MasterMap 1250/2500/10000 scale  
 Sunday, March 30, 2025, ID: CM-01215188  
 www.centremapslive.co.uk  
 1:500 scale print at A4, Centre: 366915 E, 430859 N  
 ©Crown Copyright Ordnance Survey. Licence no.  
 AC0000849896



FOR A BETTER POINT OF VIEW