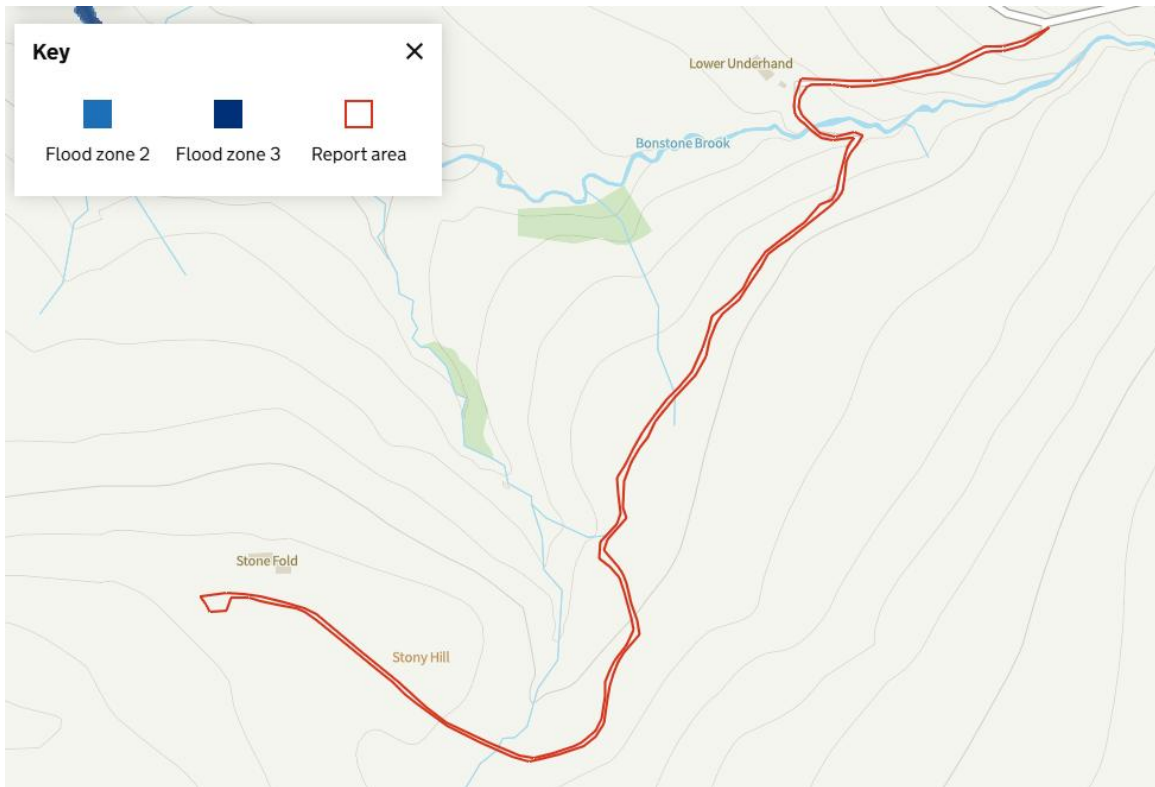
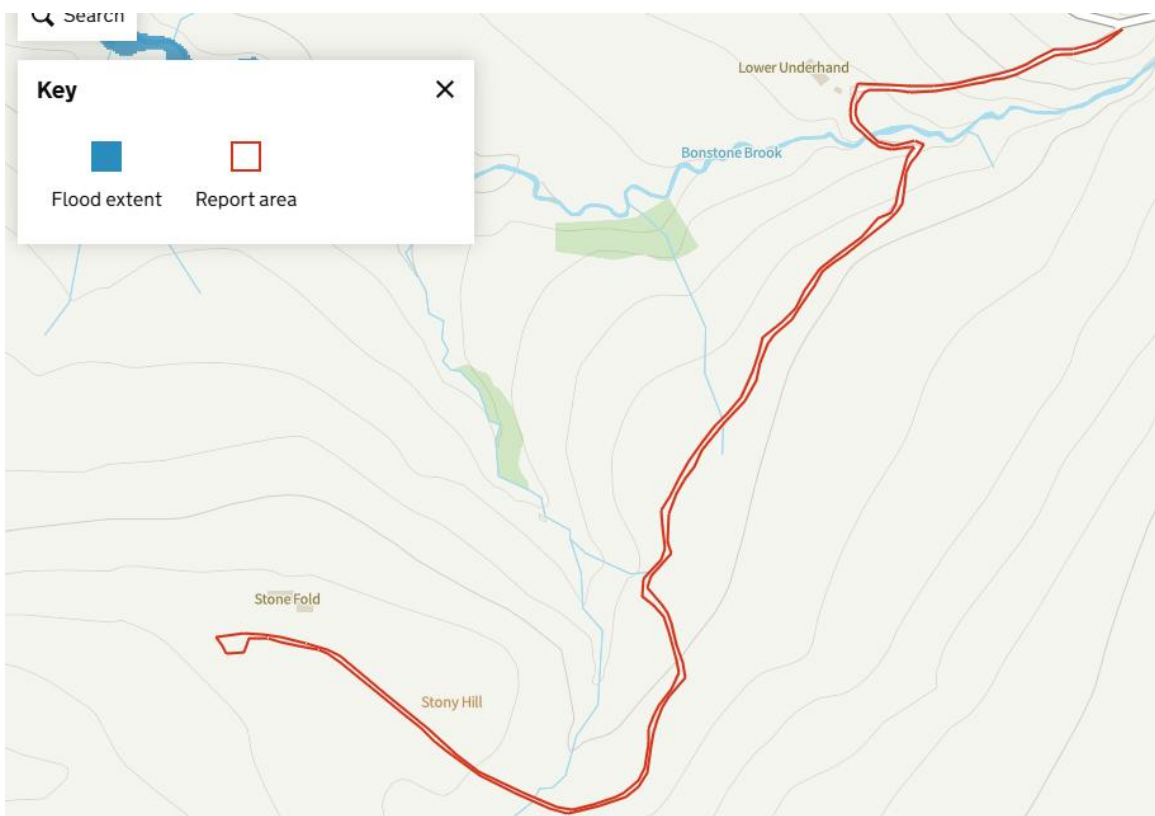


Annex A Flood Risk Maps

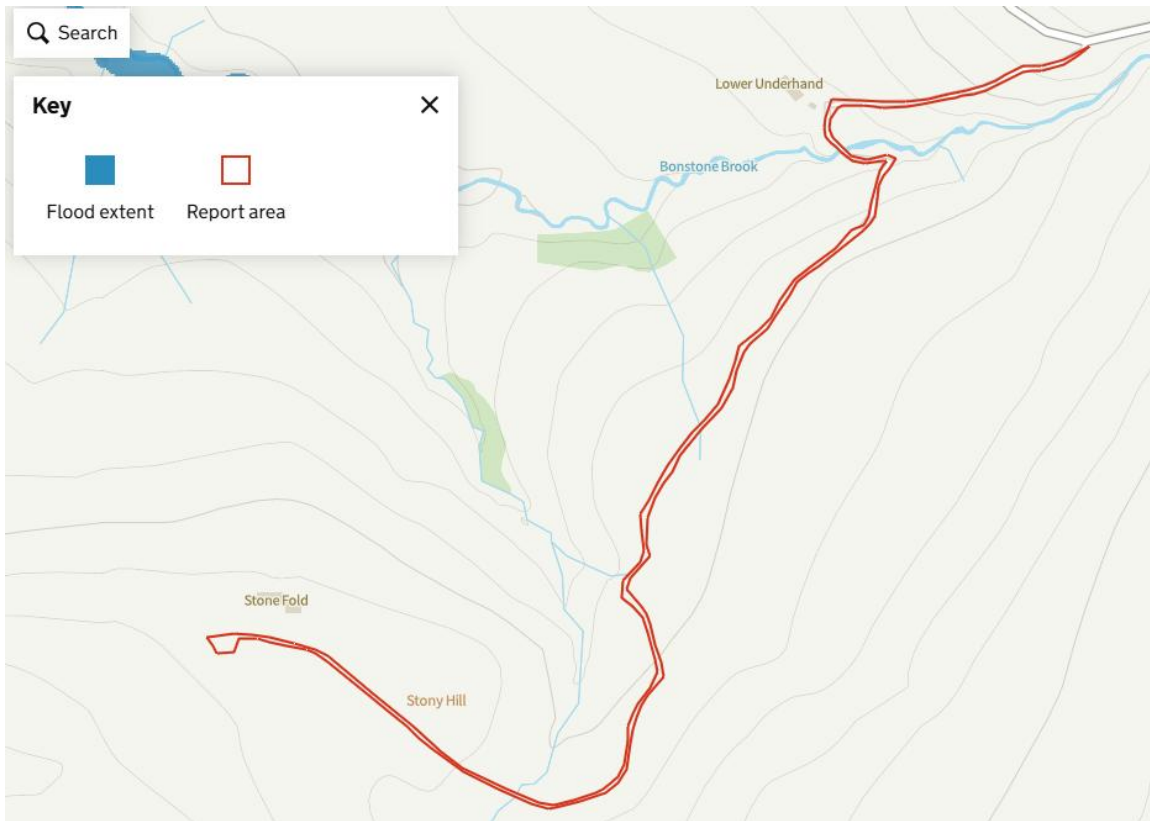
Flood Zones



Rivers and Seas with Defences (Present day and Climate change)

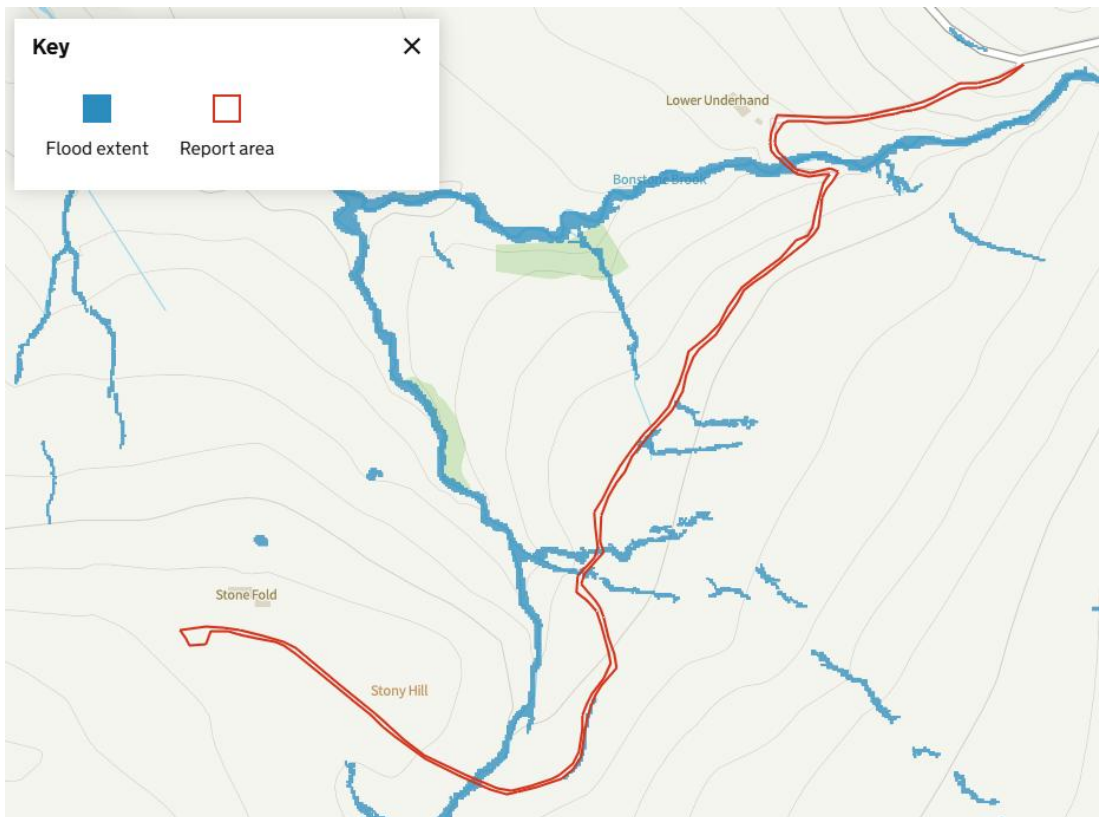


Rivers and Seas without Defences (Present day and Climate change)

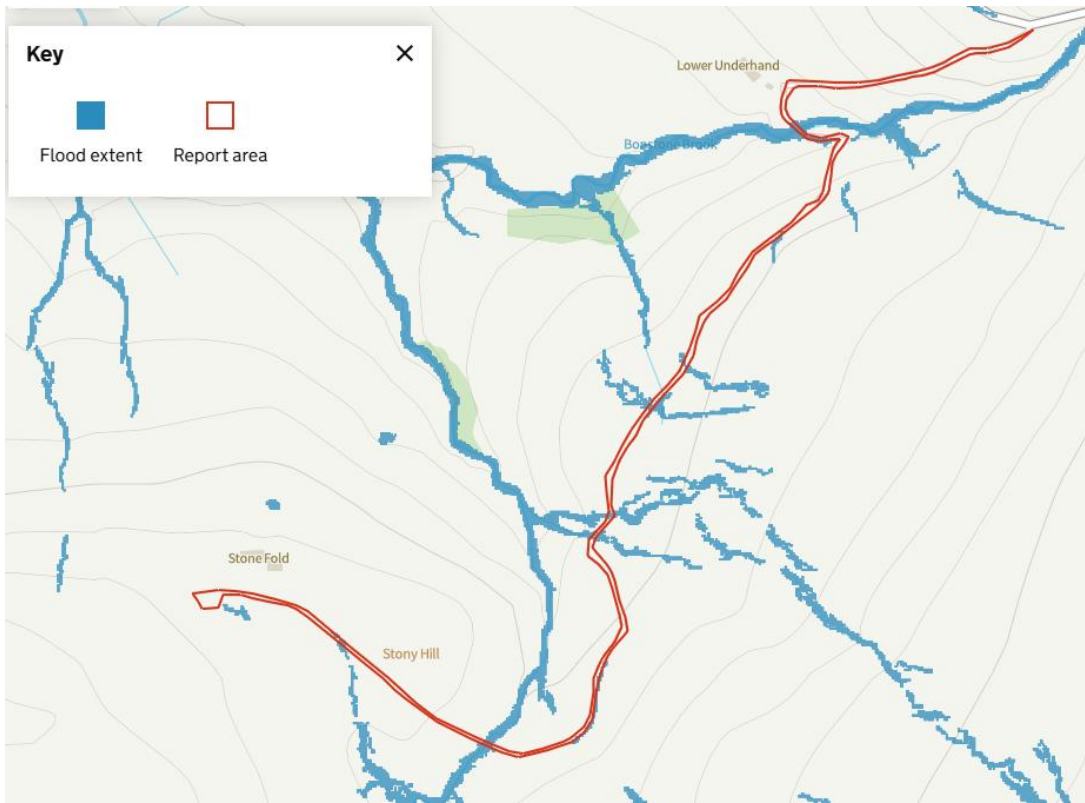


Surface water

Annual likelihood of flooding 1 in 30



Annual likelihood of flooding 1 in 100



Annual likelihood of flooding 1 in 1000

