

ANNEX C

Surface Water Flood Maps (Depth)

Surface water map

Yearly chance of flooding

Extent

Depth

High chance

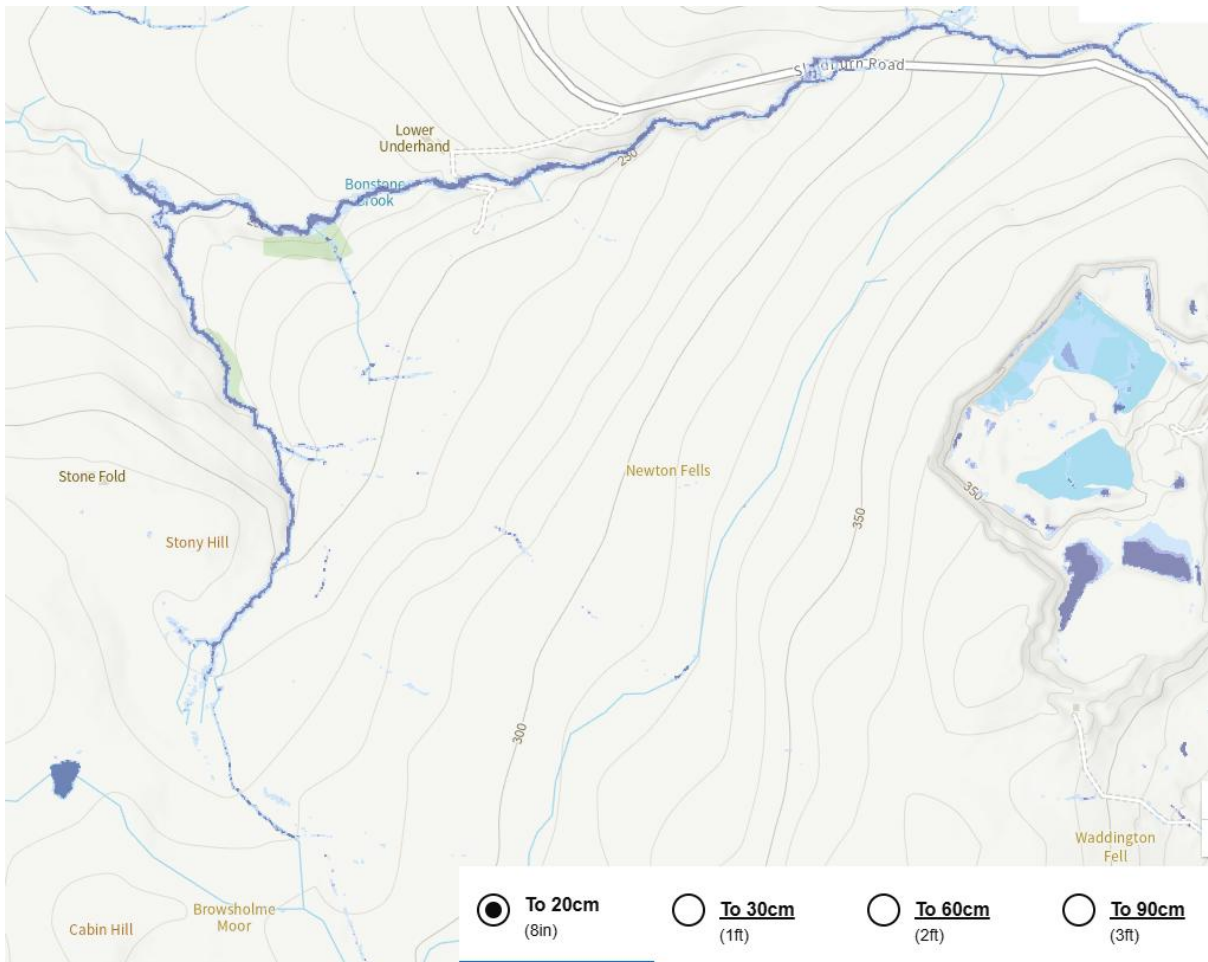
More than 3.3% chance each year

Medium chance

Between 1% and 3.3% chance each year

Low chance

Between 0.1% and 1% chance each year



Surface water map

Yearly chance of flooding

Extent

Depth

High chance

More than 3.3% chance each year

Medium chance

Between 1% and 3.3% chance each year

Low chance

Between 0.1% and 1% chance each year



Surface water map

Yearly chance of flooding

Extent

Depth

High chance

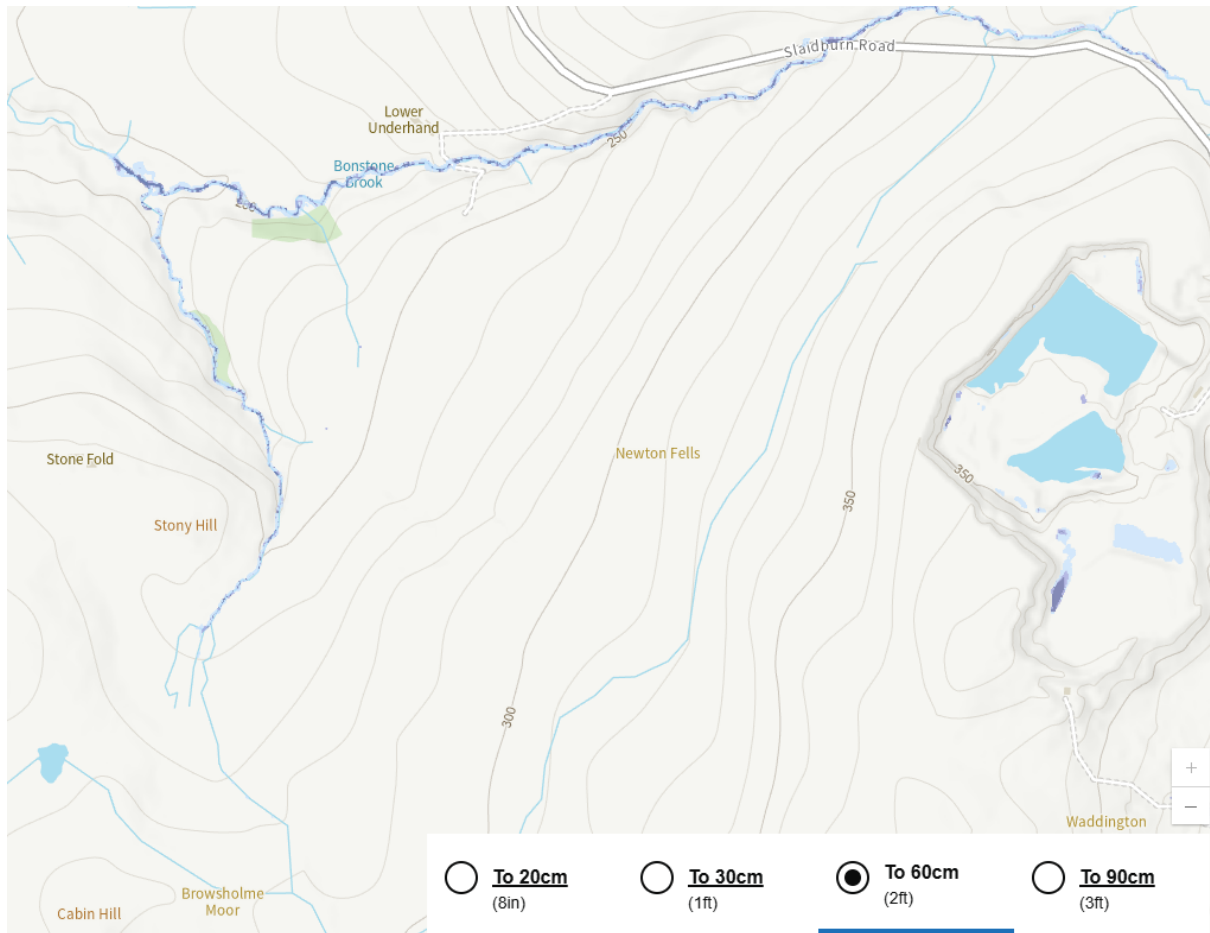
More than 3.3% chance each year

Medium chance

Between 1% and 3.3% chance each year

Low chance

Between 0.1% and 1% chance each year



Surface water map

Yearly chance of flooding

Extent

Depth

High chance

More than 3.3% chance each year

Medium chance

Between 1% and 3.3% chance each year

Low chance

Between 0.1% and 1% chance each year



Yearly chance of flooding between 2040 and 2060

Extent

Depth

- High chance
More than 3.3% chance each year
- Medium chance
Between 1% and 3.3% chance each year
- Low chance
Between 0.1% and 1% chance each year

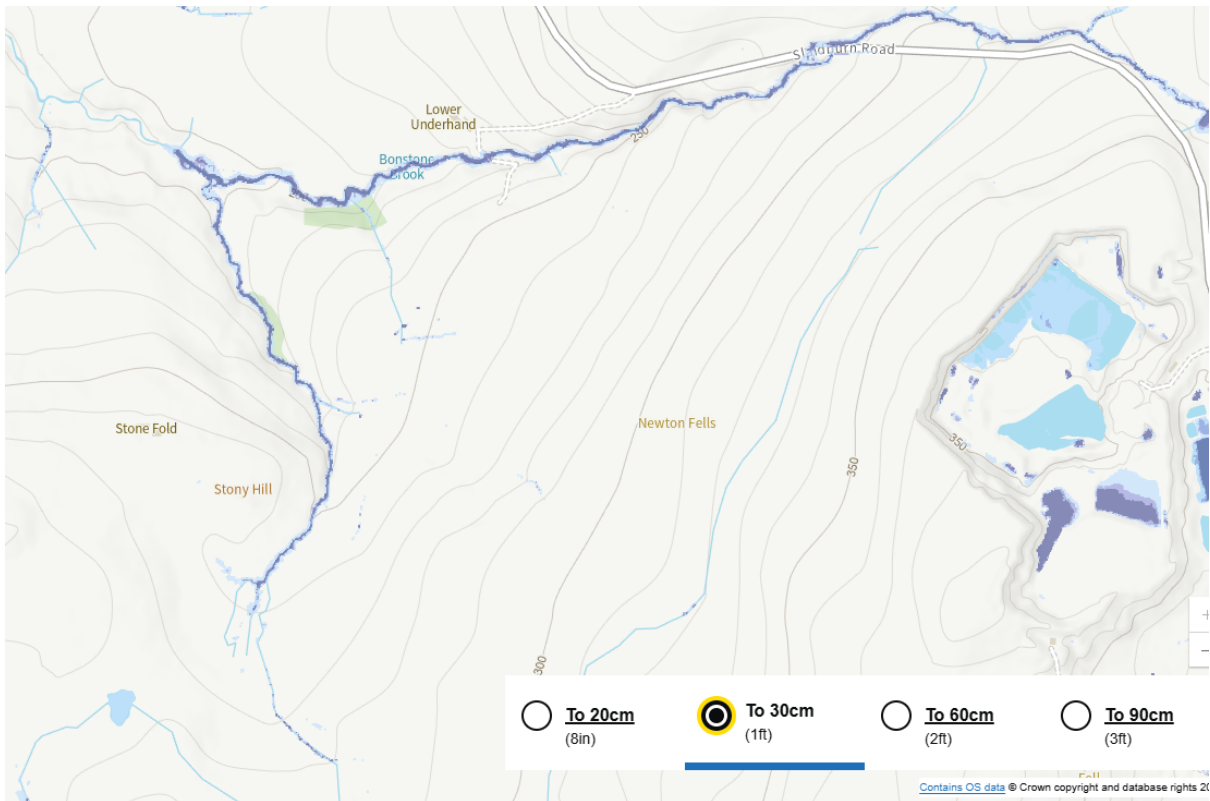


Yearly chance of flooding between 2040 and 2060

Extent

Depth

- High chance
More than 3.3% chance each year
- Medium chance
Between 1% and 3.3% chance each year
- Low chance
Between 0.1% and 1% chance each year



**Yearly chance of flooding
between 2040 and 2060**

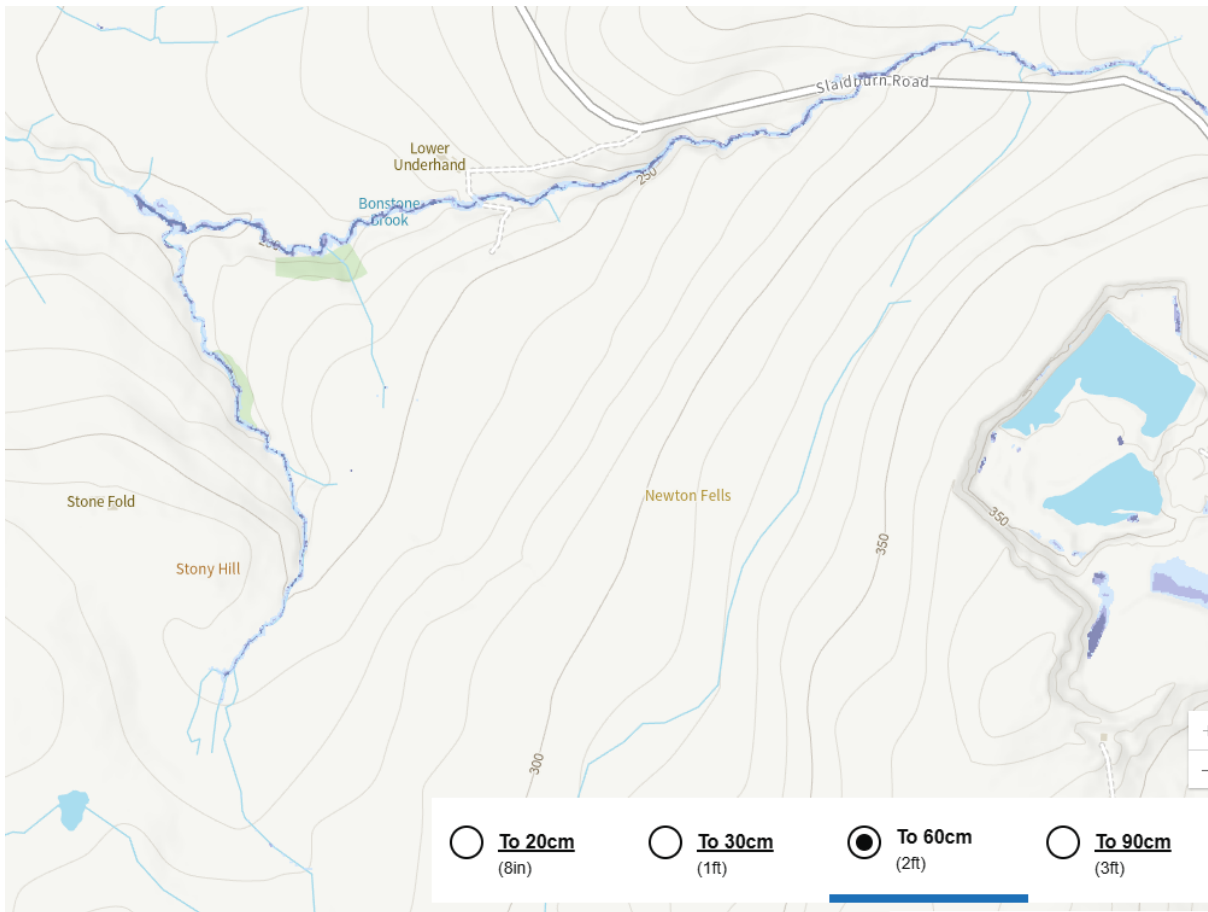
Extent

Depth

High chance
More than 3.3% chance each year

Medium chance
Between 1% and 3.3% chance each year

Low chance
Between 0.1% and 1% chance each year



Yearly chance of flooding between 2040 and 2060

Extent

Depth

High chance

More than 3.3% chance each year

Medium chance

Between 1% and 3.3% chance each year

Low chance

Between 0.1% and 1% chance each year

