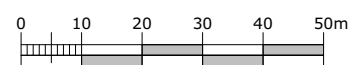
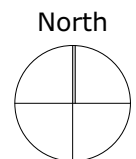
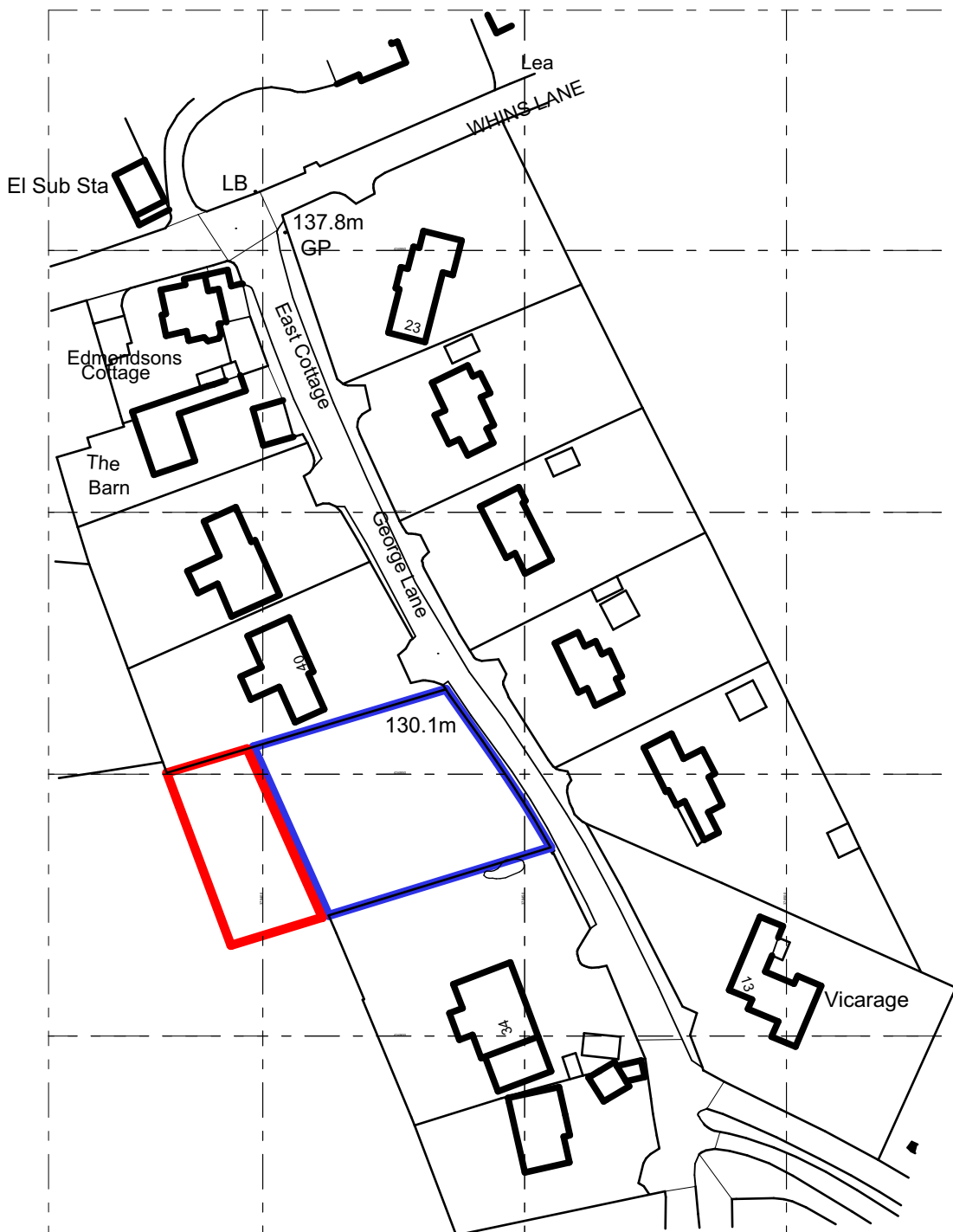


revision notes

© copyright in this drawing is vested in campbell driver partnership limited

rev	date	description
-----	------	-------------

- A: / / / original issue
- B: 06.03.23 : last issue
- C: 27.05.25 : change of land use application
- D: 25.06.25 : client and project name amended



scale 1:1250

Reproduced from Ordnance Survey
 © Crown Copyright. All rights reserved.
 Licence number: LAN1001876



campbell driver partnership

Suite 25, Unit 2
 Northlight House
 Pendle Road
 Brierfield
 Nelson
 BB9 5FL

01254 297700
www.cdparchitects.co.uk

client: Ms K Holt

project: change of land use
 george lane read

sheet: os plan

dwg no:	20.148_100	revision D
---------	------------	----------------------

scale: 1:1250 @ A4

date: 27.05.25 drawn by: jl