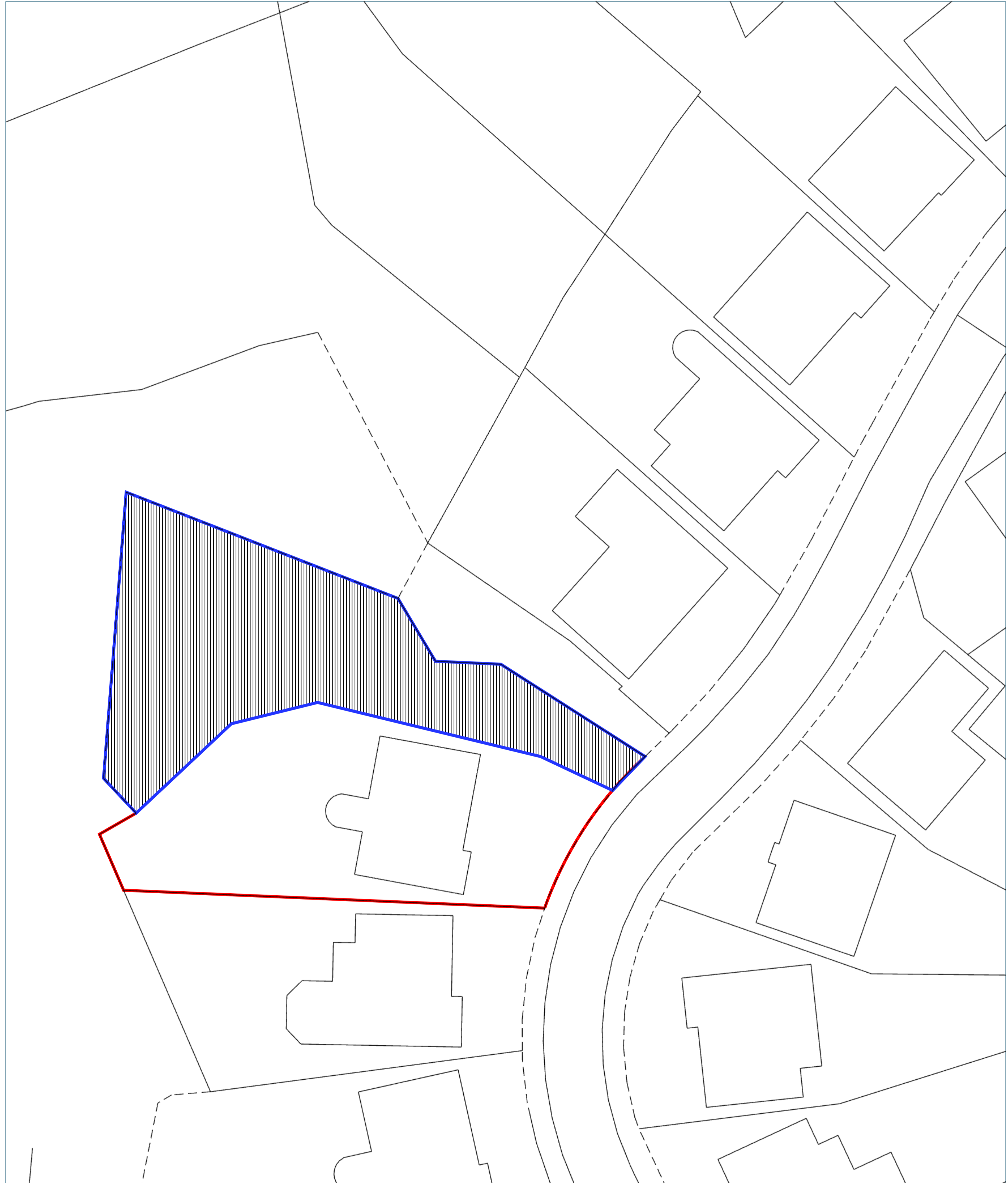
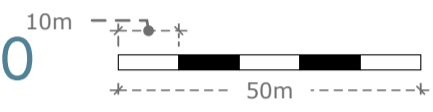


Location Plan as Existing - 1:1250



Site Plan as Proposed - 1:200



Watermoor Point, Watermoor Road,
Cirencester, Gloucestershire, GL7 1LF
T: 01285 283200
E: info@napc.uk
W: www.napc.uk



Client Name -
Haydon Waldek

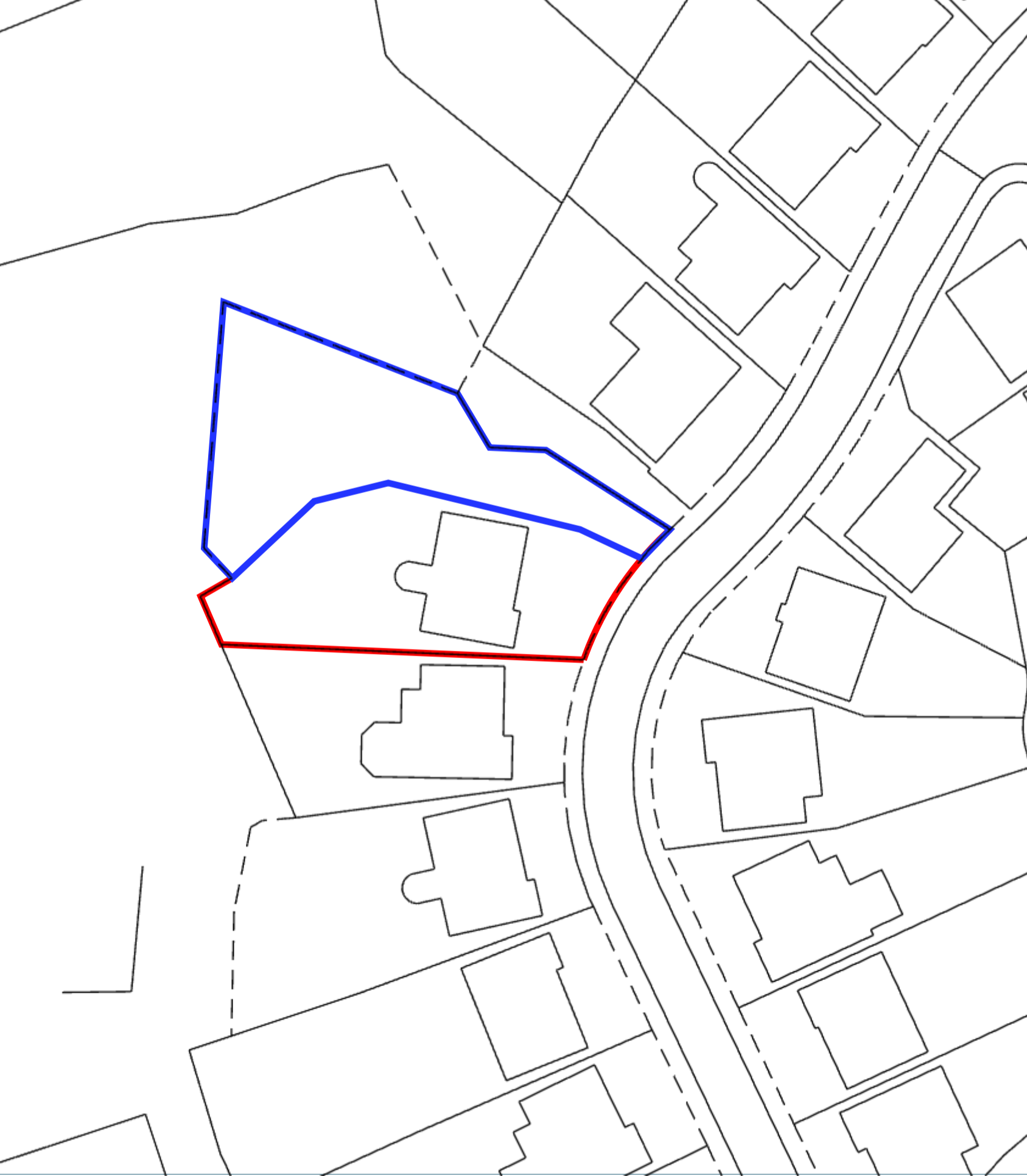
Project Address -
18 Highwoods Park, Brockhall
Village, Blackburn, BB6 8HN

PLANNING

Drawing Description
Existing Location, Ordnance
Survey
&
Proposed Site Plans

Scale	Sheet Size	Date
As Noted	A1	Jun 25
Drawn by		
NAPC		NAPC
Project	Drawing	
NAPC- 3005	01	A

This plan includes the following licenced data: OS MasterMap Black and White PDF Location Plan by the Ordnance Survey National Geographic Database and incorporating surveyed revision available at the date of production. Reproduction in whole or in part is prohibited without the permission of Ordnance Survey, the representation of a road, track or path is no evidence of a right or way, the representation of features, as lines is no evidence of a property boundary.
© crown copyright and database rights, 2025.
Ordnance Survey - 01000316731



Site Plan as Existing - 1:500

