

Stanton Andrews do not accept liability for any loss or degradation of information held in the drawing resulting from the translation from the original file format to any other file format or from the recipient's reading of it in any other programme or on a earlier version of the programme. Stanton Andrews accepts no liability for use of this drawing by parties other than the party for whom it was prepared or for purposes other than those for which it was prepared.





Do not scale, use figured dimensions only. All dimensions to be checked on site. This drawing should be printed and read at the original size, as stated in this block. Stanton Andrews accept no responsibility for errors that occur as a result of reviewing this drawing at any other size. Stanton Andrews to be notified of any discrepancies before proceeding.

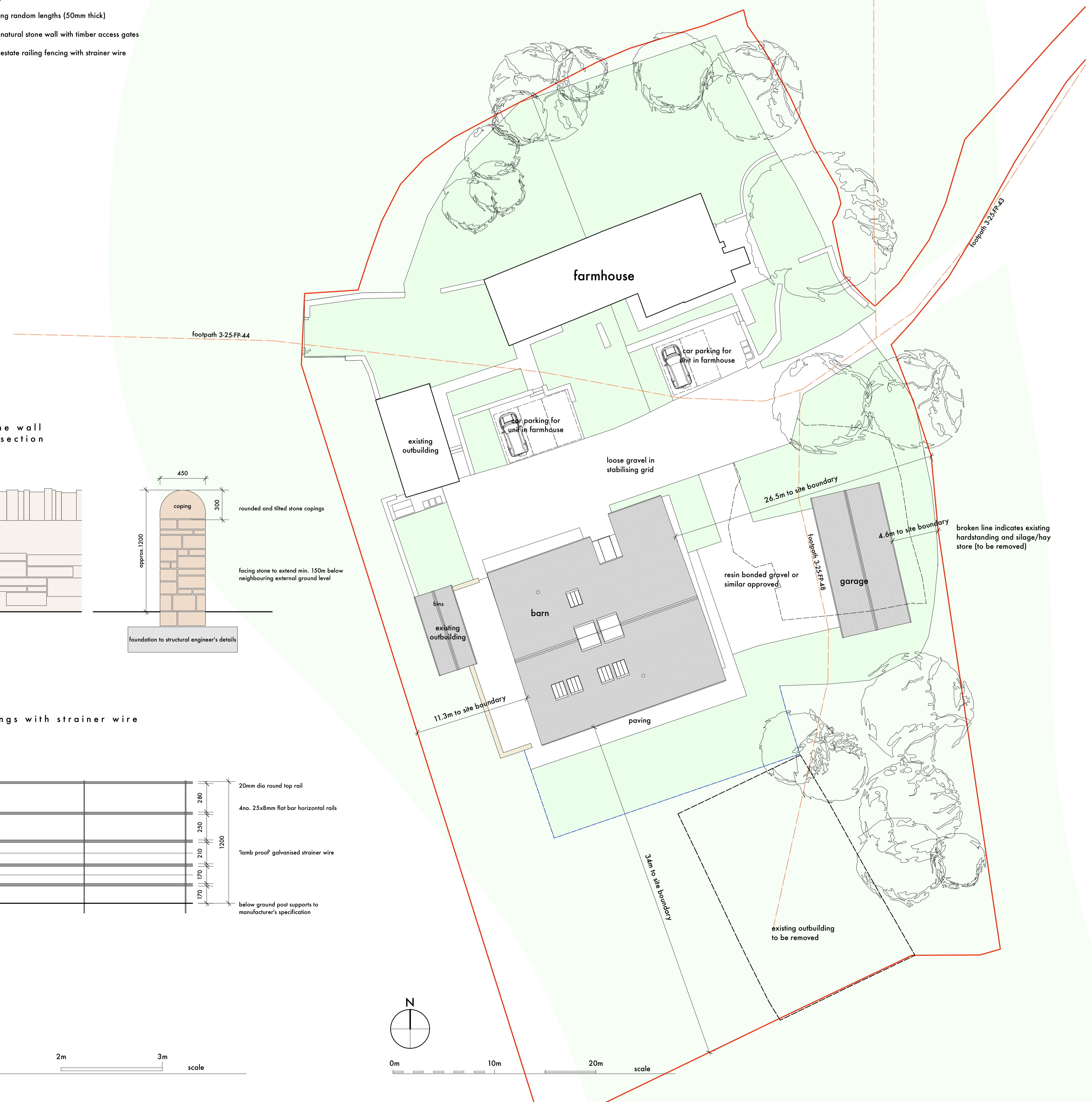
DWG issues - when this drawing is issued in DWG format it is an uncontrolled version and is provided to enable the recipient to prepare its own documents/drawings for which it is solely responsible. It is based on background information current at the time of issue. Stanton Andrews accepts no liability for any alterations to, additions to or discrepancies arising out of changes to such background information which occur after it has been issued by Stanton Andrews.

This drawing must be printed in colour, if this text is not RED the drawing must be reprinted.

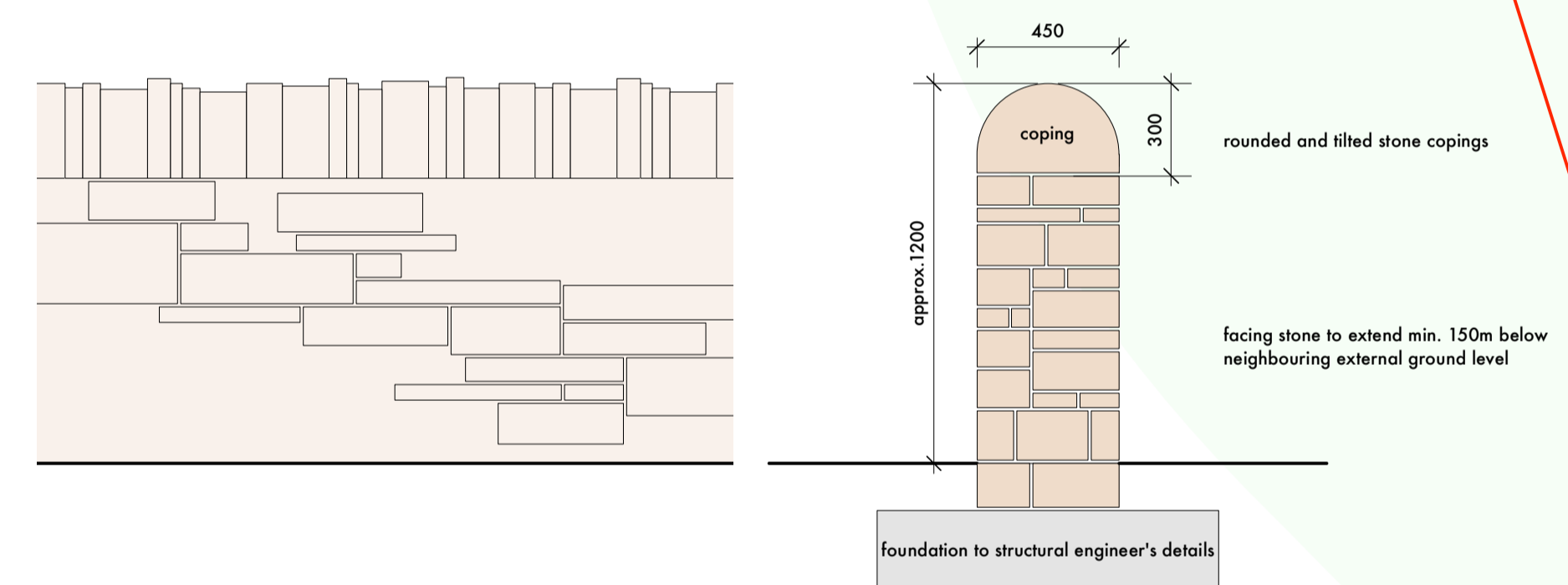
As existing drawings based on information provided by others - no measured survey of the property has been undertaken by the architect. This drawing is subject to copyright.

revision	date	note
A	25.02.25	issued for pre-app
B	05.06.25	planning application
C	02.07.25	amended to show landscaping and distances to site boundaries

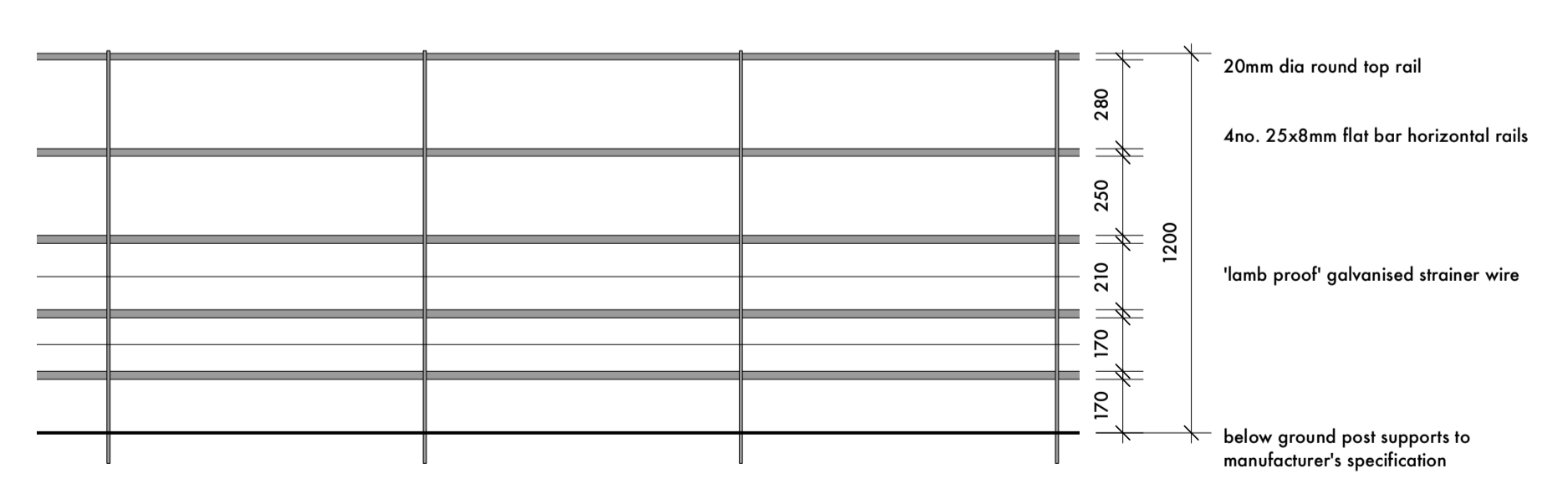
- key**
-  application boundary
 -  sawn sandstone paving random lengths (50mm thick)
 -  proposed 1.2m high natural stone wall with timber access gates
 -  proposed 1.2m high estate railing fencing with strainer wire



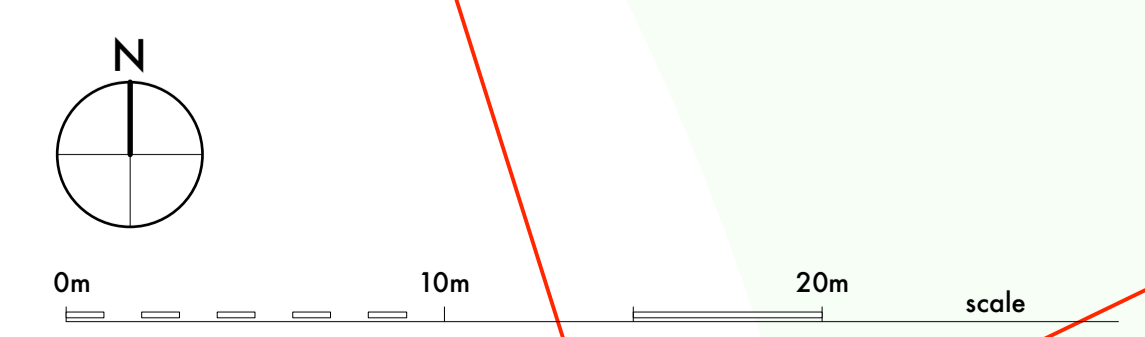
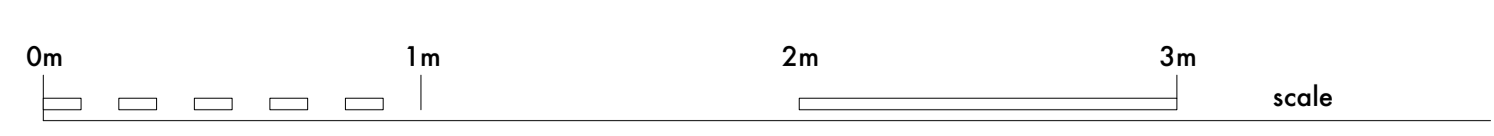
1.2m high natural stone wall typical elevation and section scale 1:20



1.2m high estate railings with strainer wire typical elevation scale 1:20



1.2m high standard estate railings available from:-
 cotswold decorative ironworkers
 www.cd-ironworkers.co.uk
 tel: 01608 685134
 or similar approved
 galvanised and painted black





stanton andrews
architects

44 york street clitheroe BB7 2DL
 t. 01200 444490 e. mail@stantonandrews.co.uk w. stantonandrews.co.uk



Chartered Practice

project	project number
lower reaps farm - barn	24.50
name	
proposed - site and landscaping plan	
scale	status
1 to 200 @ A1	may 24 planning

pl.10

drawing number

revision

C