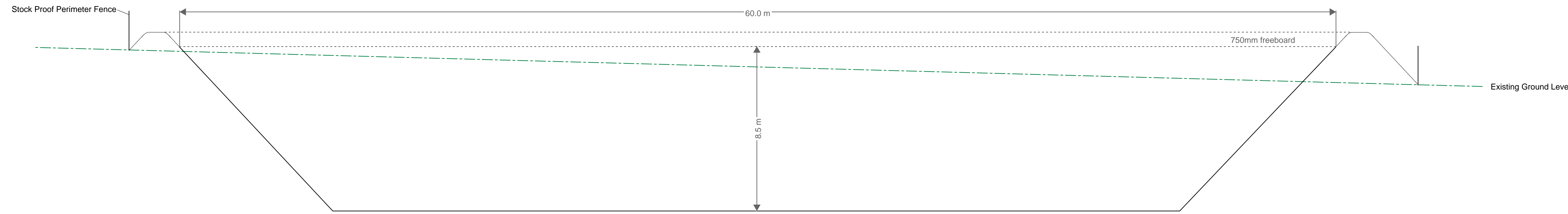


Do Not Scale From This Drawing

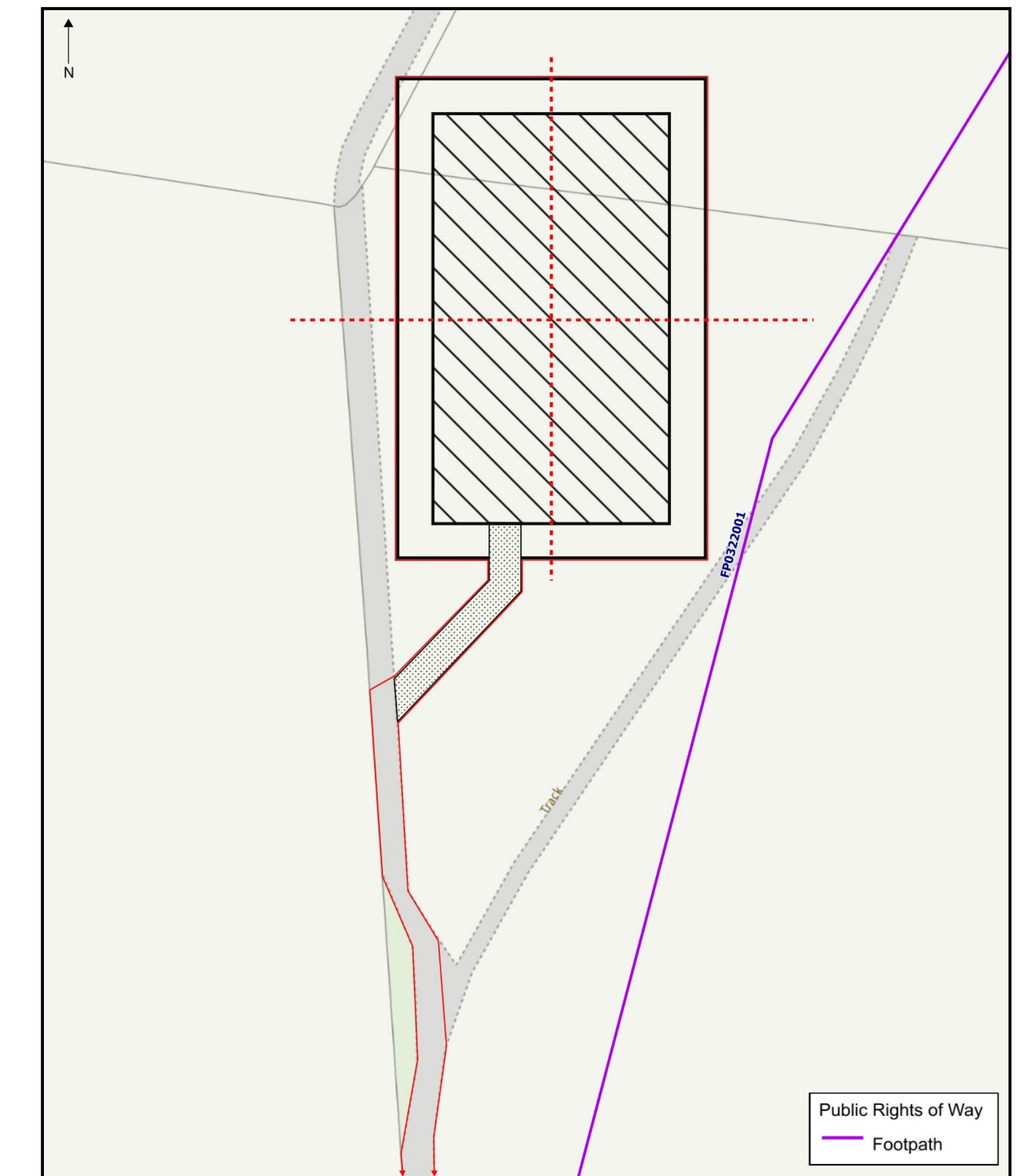
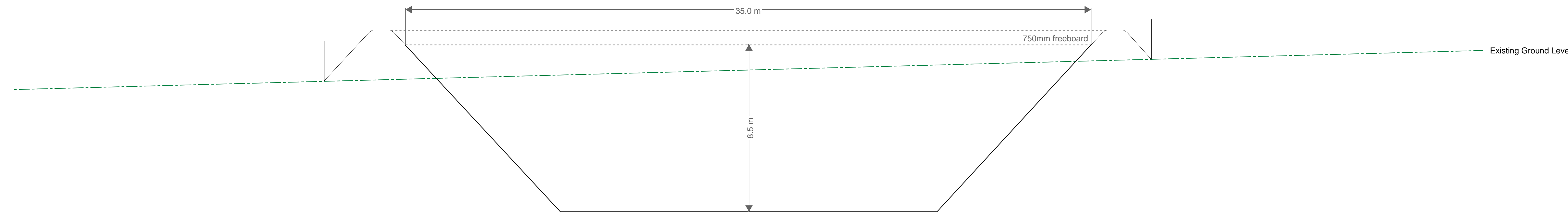
Notes:

THIS DRAWING IS STRICTLY FOR THE PURPOSE OF ASSISTING THE PLANNING AUTHORITY TO MAKE A DECISION ON THE PROPOSED DEVELOPMENT. THE PLANNING DECISION NOTICE SHOULD BE CONSIDERED AS BEING THE DEFINITIVE DOCUMENT WITH REGARD TO THE DIMENSIONS OF THE BUILDING. UNDER NO CIRCUMSTANCES SHOULD THIS DRAWING BE USED AS DEFINITIVE AND ALL CRITICAL MEASUREMENTS MUST BE CHECKED ON SITE.

South to North Section



West to East Section



Drawing Title:
Cross Sections - Proposed Earth Banked Slurry Lagoon

Project Address:
**Horton Pasture Farm,
Skipton, BD23 3JP**

DRG No.	C146-5	Scale	1:100 @ A0
---------	--------	-------	------------

Drawn	RP	Checked	Approved
-------	----	---------	----------

WIGNALLS
Chartered Surveyors, Planning
Consultants & Land Agents

Date	www.wignalls.land	Revision
04/08/2025	01772 811724	A