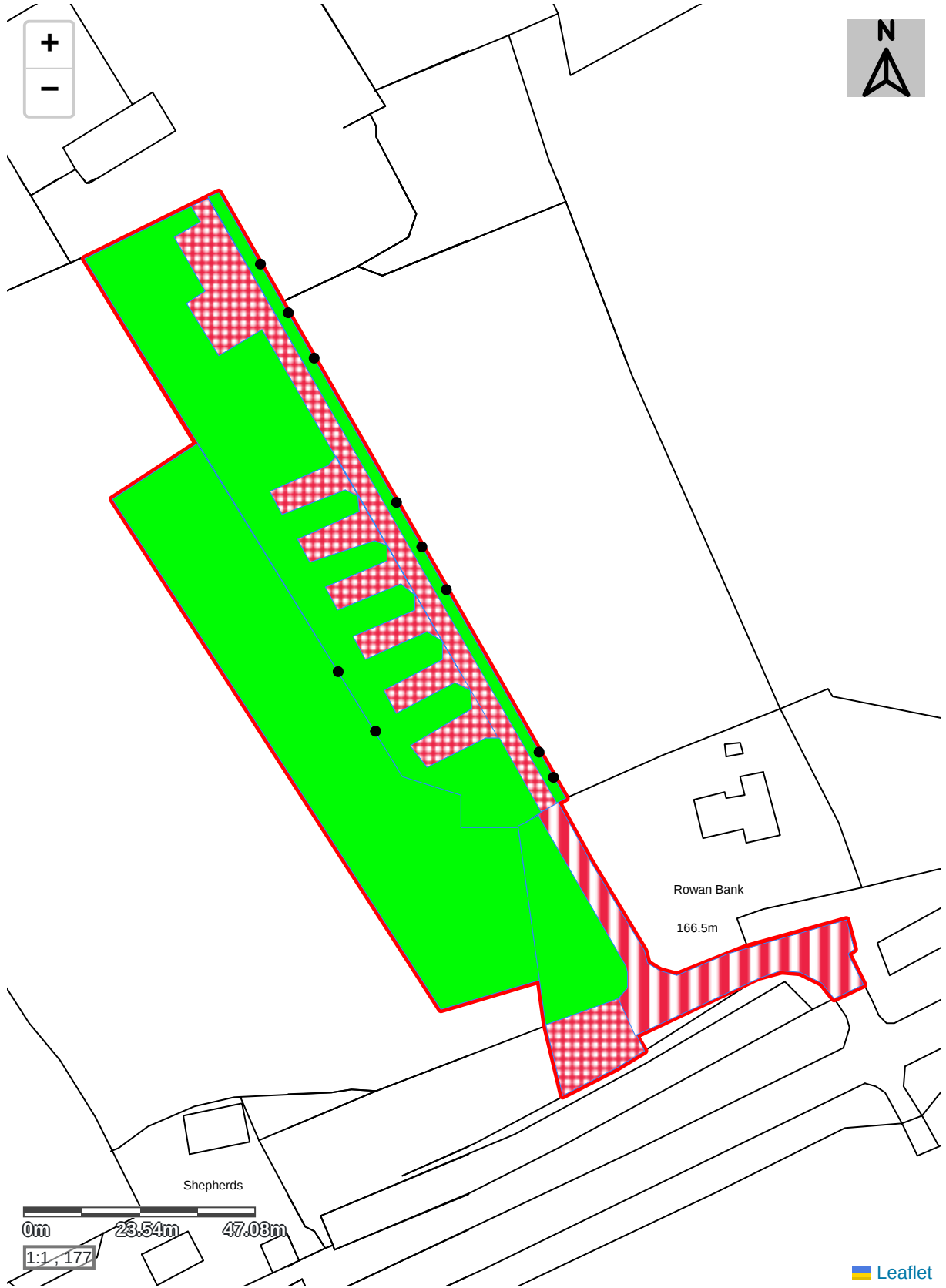
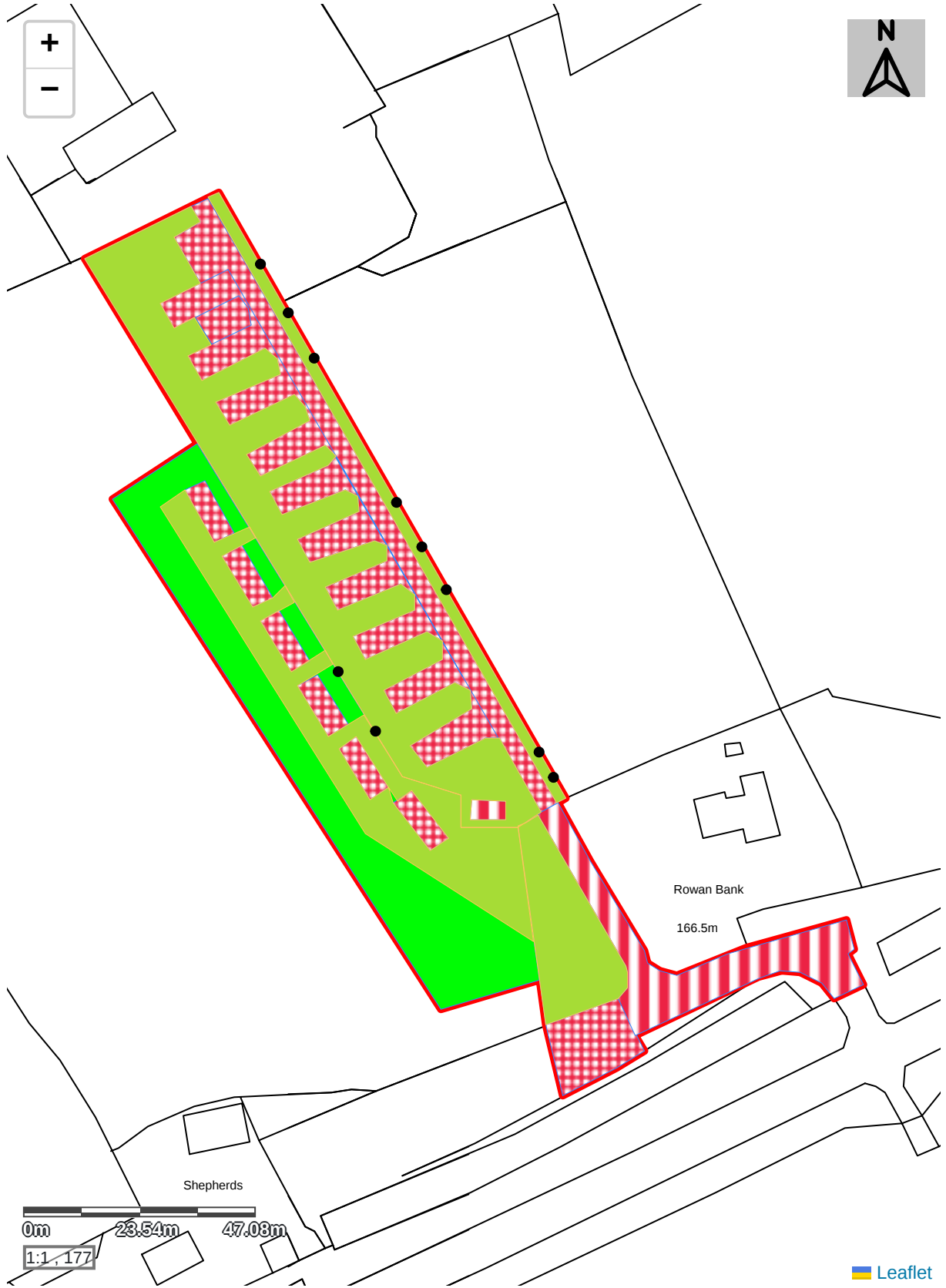


# **Pre-Development Plan Baseline Map**








**Post-Development Plan  
Post-Development Map**



## Onsite Habitat Plan | Symbology

All symbology based on UKHAB recommendations.

Colour Code	Habitat Description
	Artificial unvegetated, unsealed surface
	Urban rural tree
	Modified grassland
	Developed land; sealed surface
	Enhanced Area (Overlay)

**Post-Development Plan  
Post-Development (Per Habitat)**



## Area-Baseline

Ref	Colour Code	Habitat Description
1		Artificial unvegetated, unsealed surface
2		Artificial unvegetated, unsealed surface
3		Artificial unvegetated, unsealed surface
4		Modified grassland
5		Modified grassland
6		Modified grassland
7		Modified grassland
8		Developed land; sealed surface

## Area-Intended-Works

Ref	Colour Code	Habitat Description
1		Artificial unvegetated, unsealed surface
2		Artificial unvegetated, unsealed surface
3		Artificial unvegetated, unsealed surface
4		Developed land; sealed surface
5		Artificial unvegetated, unsealed surface
6		Artificial unvegetated, unsealed surface
7		Artificial unvegetated, unsealed surface
8		Artificial unvegetated, unsealed surface

## Area-Enhancements

<b>Ref</b>	<b>Colour Code</b>	<b>Habitat Description</b>
1		Modified grassland
2		Modified grassland
3		Modified grassland
4		Modified grassland