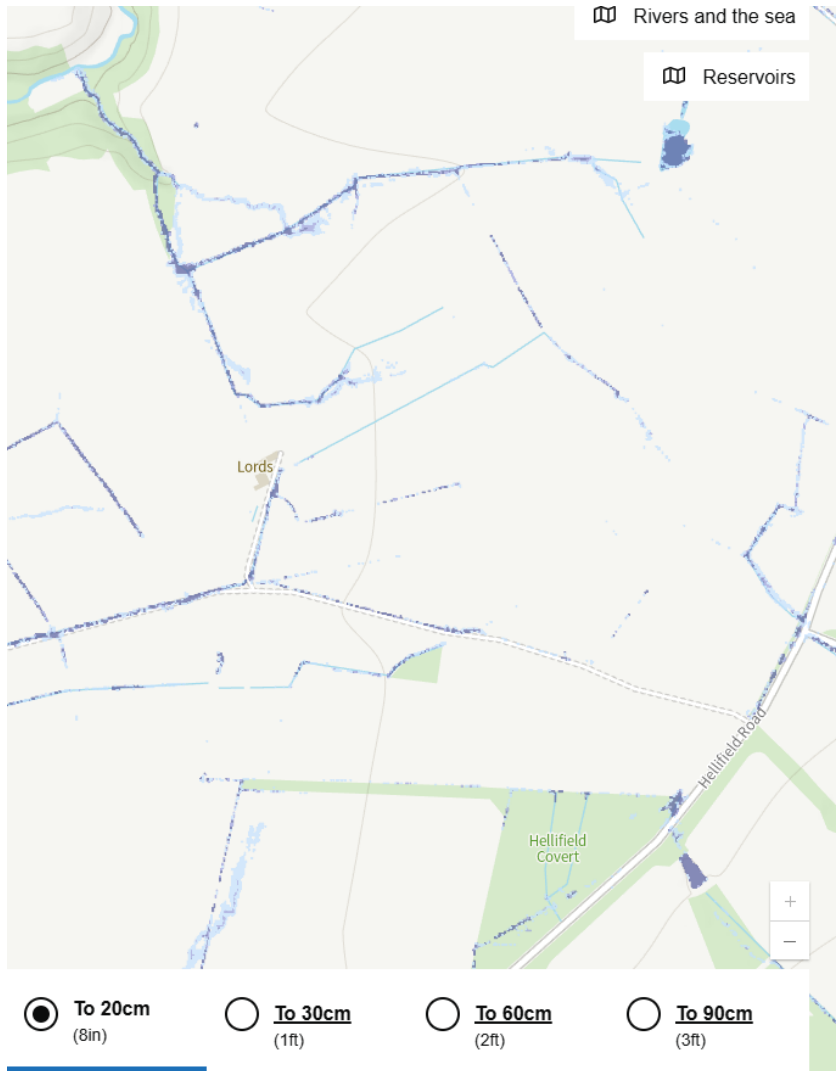


Annex C

Flood Depth Including Climate Change



Surface water map

Yearly chance of flooding

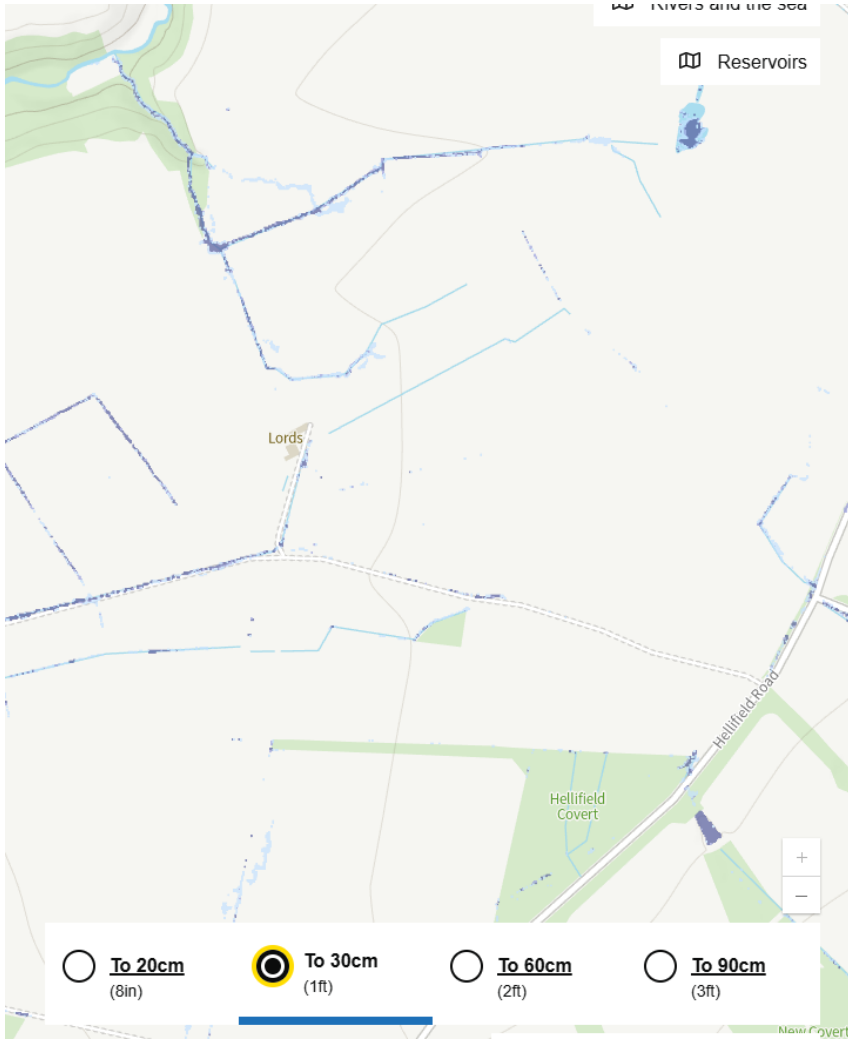
- Extent
- Depth
 - High chance
More than 3.3% chance each year
 - Medium chance
Between 1% and 3.3% chance each year
 - Low chance
Between 0.1% and 1% chance each year

Yearly chance of flooding between 2040 and 2060

- Extent
- Depth

Map details

- Show flooding



Surface water map

Yearly chance of flooding

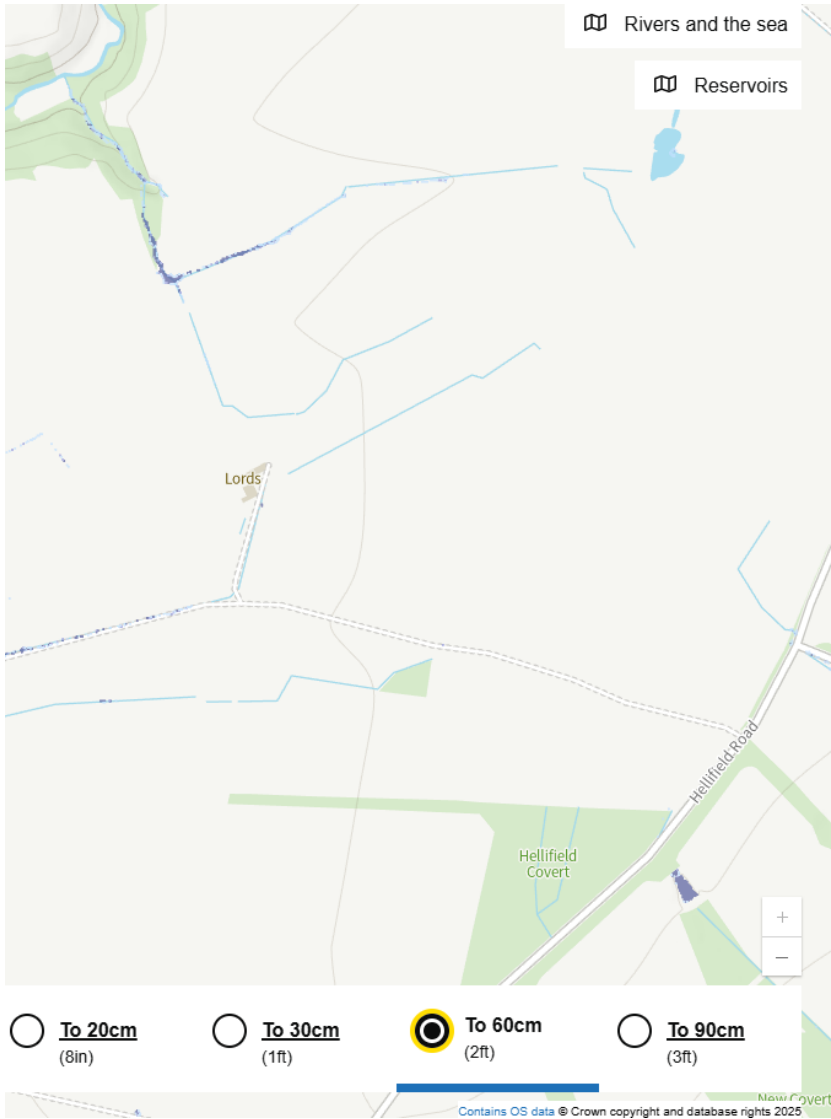
- Extent
- Depth
 - High chance
More than 3.3% chance each year
 - Medium chance
Between 1% and 3.3% chance each year
 - Low chance
Between 0.1% and 1% chance each year

Yearly chance of flooding between 2040 and 2060

- Extent
- Depth

Map details

- Show flooding



Surface water map

Yearly chance of flooding

- Extent
- Depth
 - High chance
More than 3.3% chance each year
 - Medium chance
Between 1% and 3.3% chance each year
 - Low chance
Between 0.1% and 1% chance each year

Yearly chance of flooding between 2040 and 2060

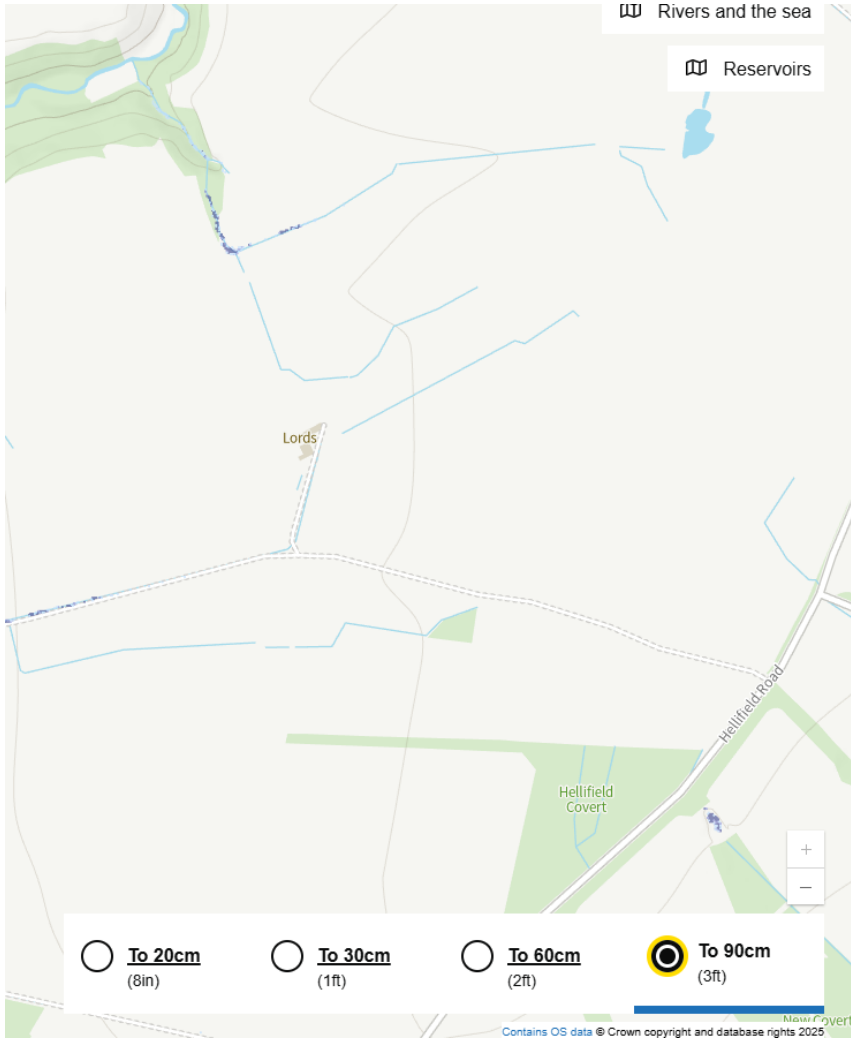
- Extent
- Depth

Map details

- Show flooding

- To 20cm**
(8in)
- To 30cm**
(1ft)
- To 60cm**
(2ft)
- To 90cm**
(3ft)

Contains OS data © Crown copyright and database rights 2025



Surface water map

Yearly chance of flooding

- Extent
- Depth
 - High chance
More than 3.3% chance each year
 - Medium chance
Between 1% and 3.3% chance each year
 - Low chance
Between 0.1% and 1% chance each year

Yearly chance of flooding between 2040 and 2060

- Extent
- Depth

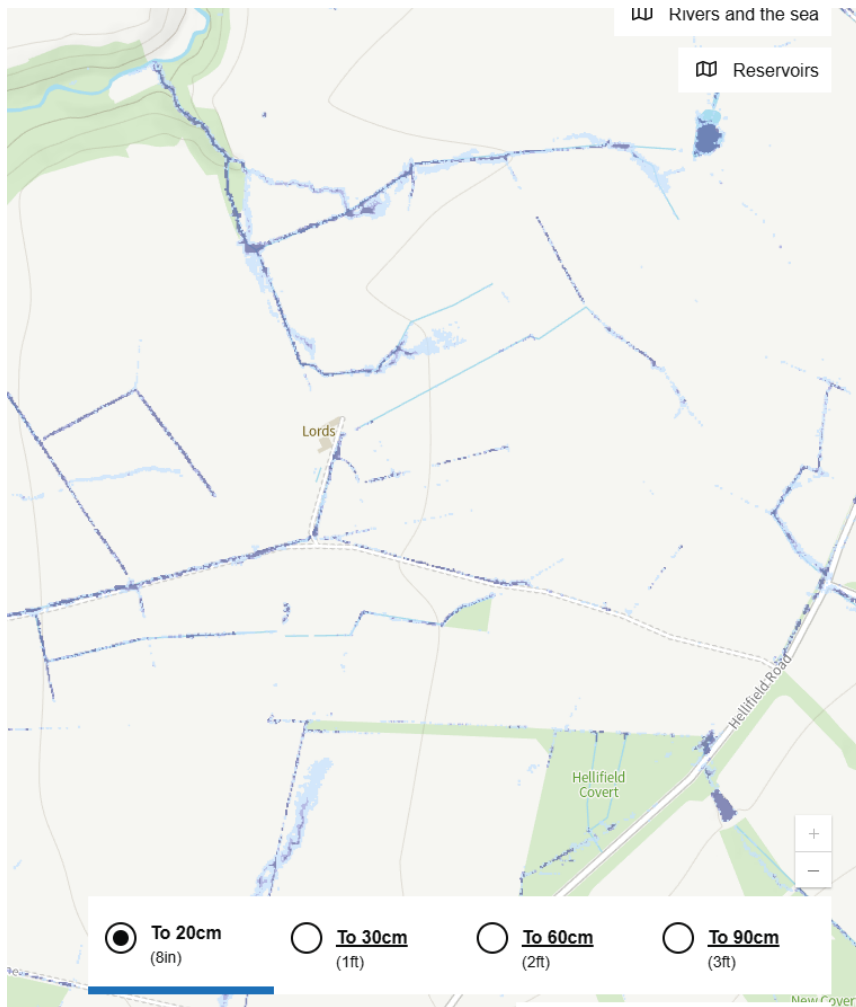
Map details

- Show flooding

- To 20cm (8in)
- To 30cm (1ft)
- To 60cm (2ft)
- To 90cm (3ft)

Contains OS data © Crown copyright and database rights 2025

Yearly Chance of flooding between 2040 – 2060



Surface water map

Yearly chance of flooding

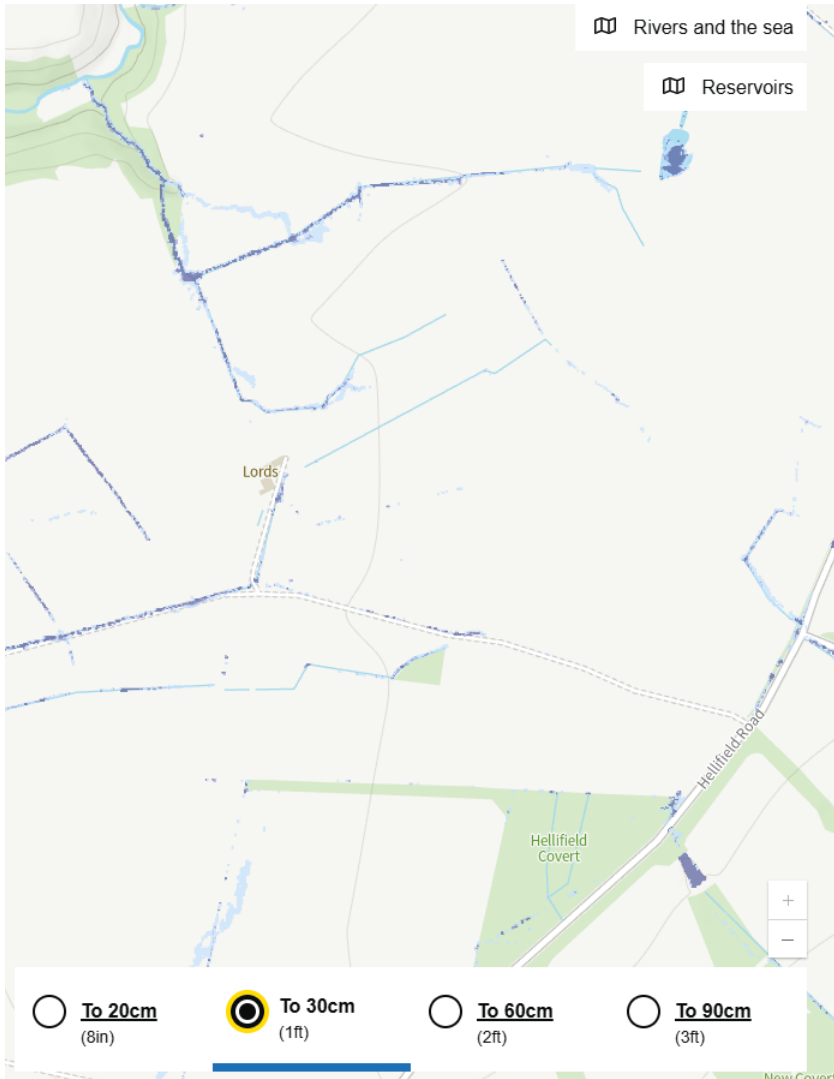
- Extent
- Depth

Yearly chance of flooding between 2040 and 2060

- Extent
 - Depth
- High chance
More than 3.3% chance each year
 - Medium chance
Between 1% and 3.3% chance each year
 - Low chance
Between 0.1% and 1% chance each year

Map details

- Show flooding



Surface water map

Yearly chance of flooding

- Extent
- Depth

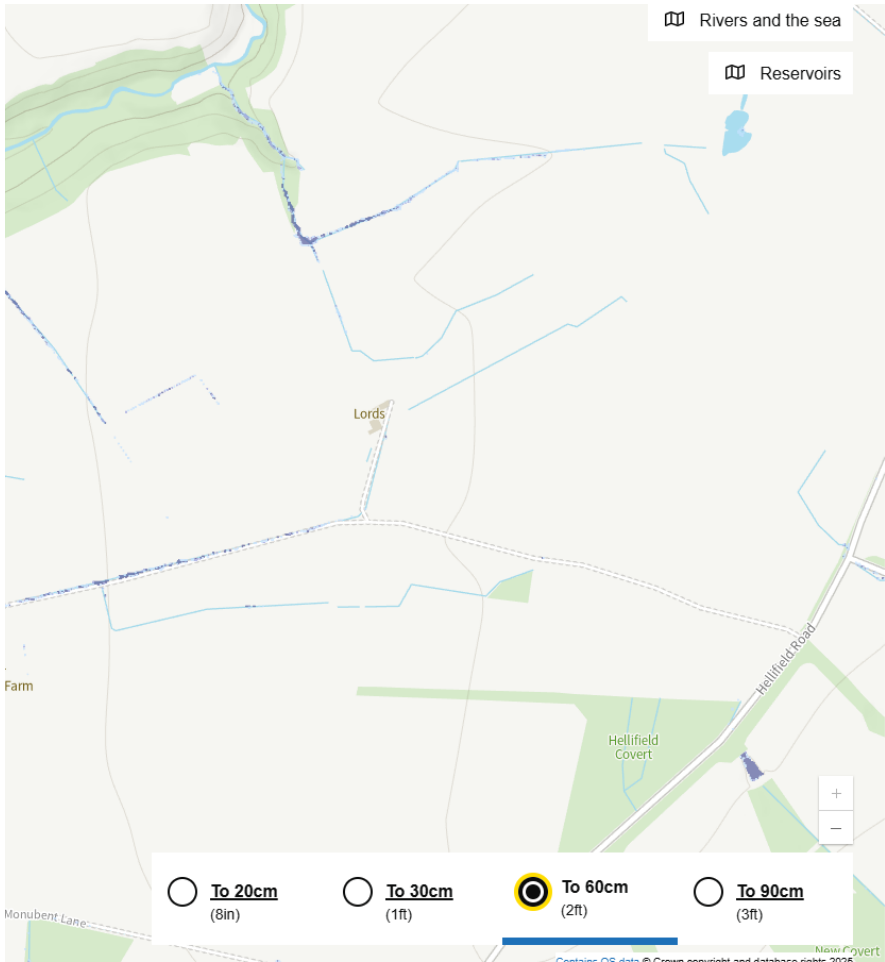
Yearly chance of flooding between 2040 and 2060

- Extent
- Depth

- High chance
More than 3.3% chance each year
- Medium chance
Between 1% and 3.3% chance each year
- Low chance
Between 0.1% and 1% chance each year

Map details

- Show flooding



Surface water map

Yearly chance of flooding

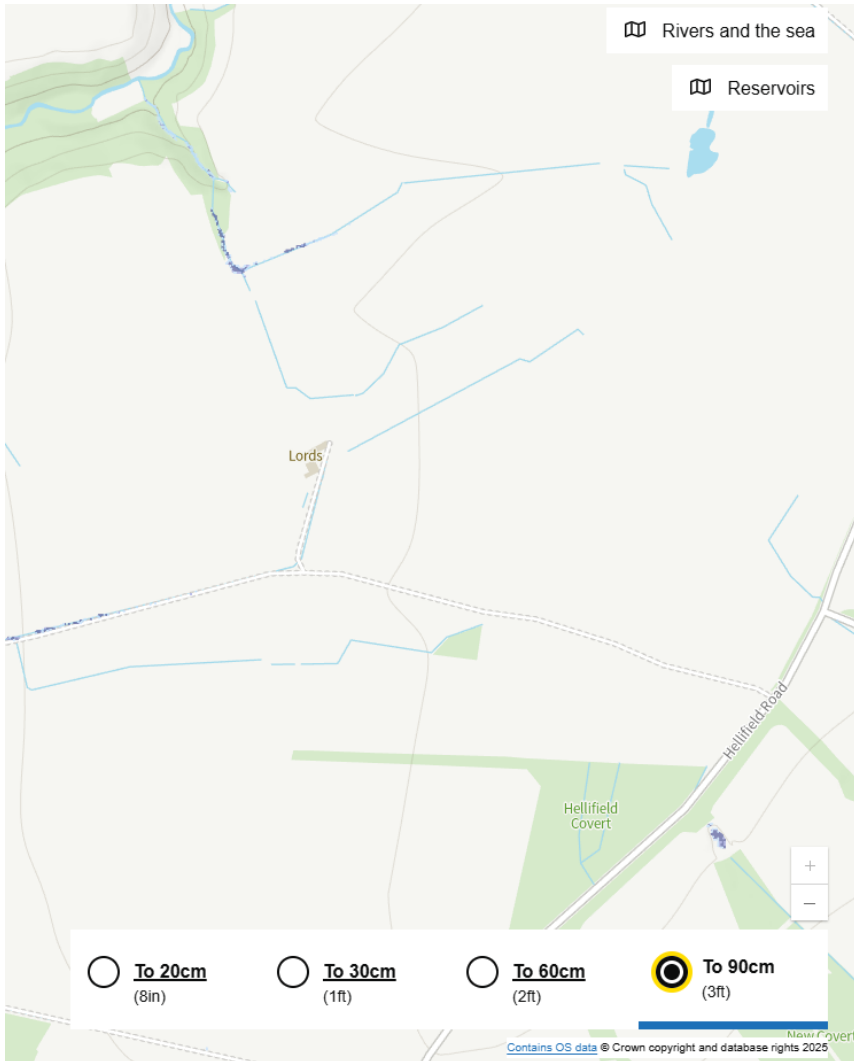
- Extent
- Depth

Yearly chance of flooding between 2040 and 2060

- Extent
- Depth
 - High chance
More than 3.3% chance each year
 - Medium chance
Between 1% and 3.3% chance each year
 - Low chance
Between 0.1% and 1% chance each year

Map details

- Show flooding



Surface water map

Yearly chance of flooding

- Extent
- Depth

Yearly chance of flooding between 2040 and 2060

- Extent
- Depth
 - High chance
More than 3.3% chance each year
 - Medium chance
Between 1% and 3.3% chance each year
 - Low chance
Between 0.1% and 1% chance each year

Map details

- Show flooding

- To 20cm**
(8in)
- To 30cm**
(1ft)
- To 60cm**
(2ft)
- To 90cm**
(3ft)

Contains OS data © Crown copyright and database rights 2025