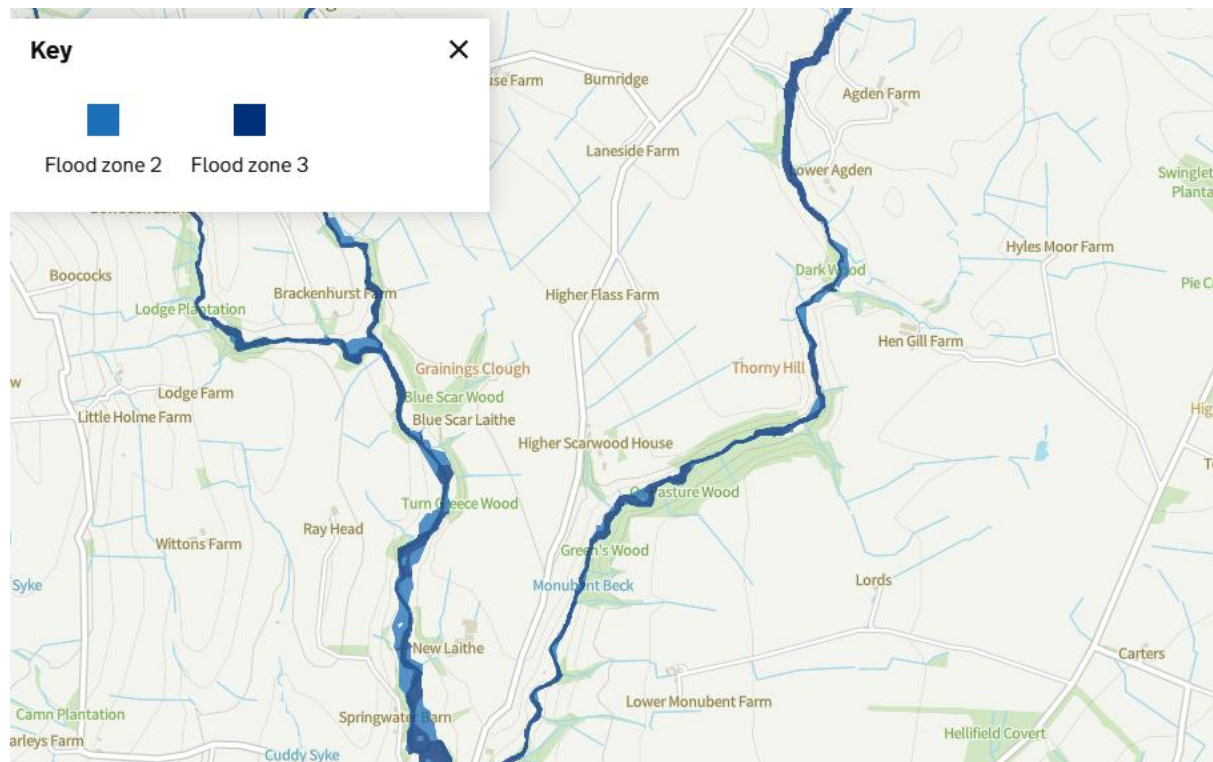
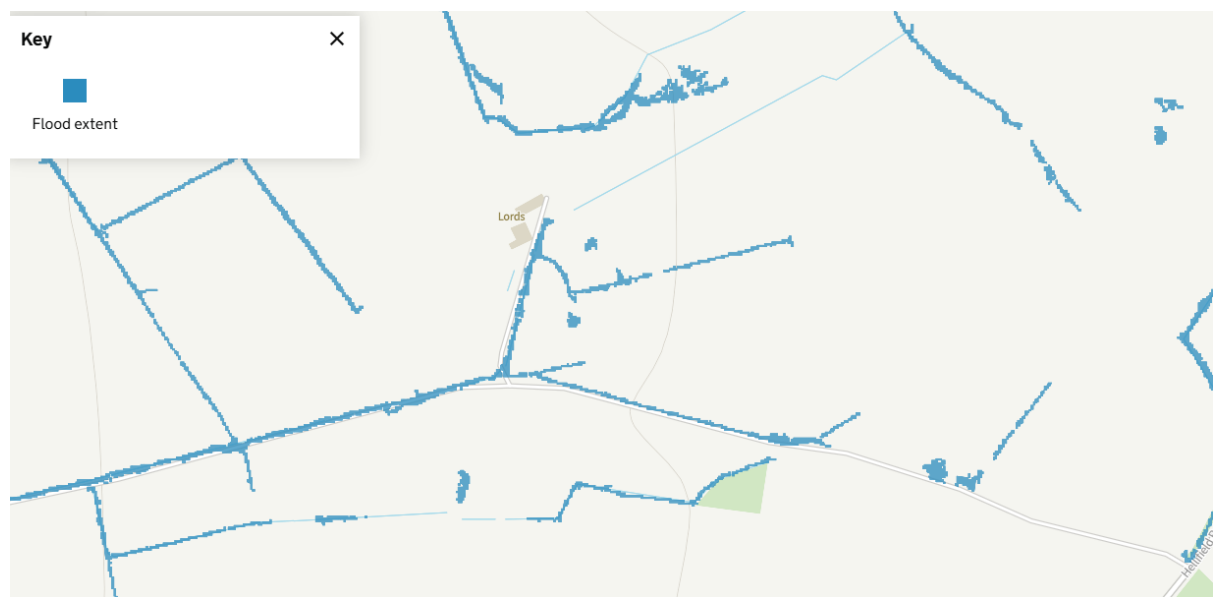


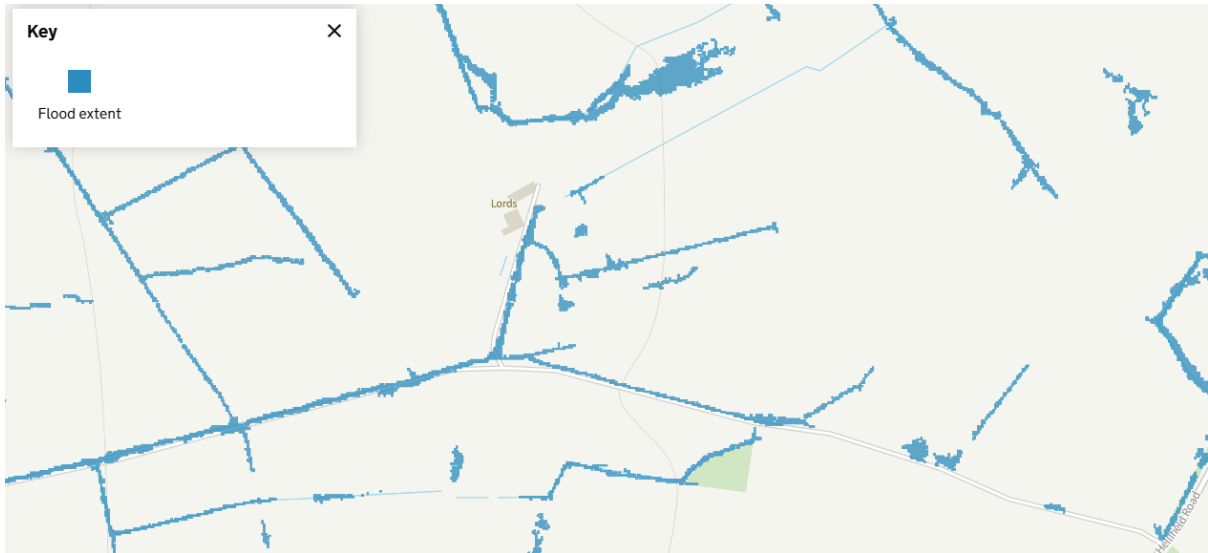
Annex A Flood Risk Maps



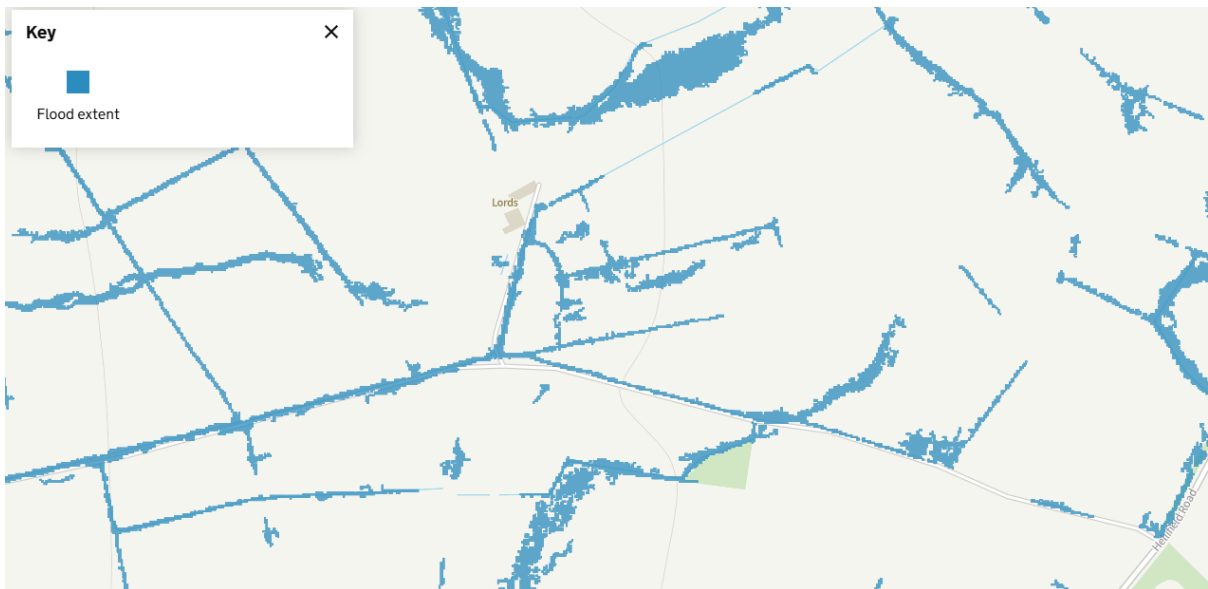
Flood Risk Zone 1 – Low risk



Annual likelihood of flooding - 1 in 30



Annual likelihood of flooding – 1 in 100



Annual likelihood of flooding 1 in 1000