




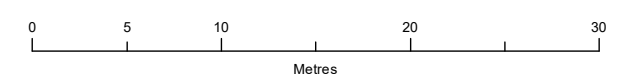


Survey Information

	Site boundary (660.2m ²)
UKHab Habitat Survey	
	g4 - Modified grassland (599.3m ²)
	u1b6 - Other developed land (60.9m ²)
	h2a - Native hedgerow, newly planted (21.2m)
	32 - Scattered tree, newly planted



PROJECT TITLE
SUGAR HILL FARM, COW ARK

DRAWING TITLE
Figure 2: UK Habitat Classification Map (Post-Development)

VER	DATE	REMARKS	Drawn	Checked
2.0	08/08/25	Post-Development	MP	RK

DRAWING NUMBER:
 StantonAndrewsArchitects/SugarHillFarm/Post-Development

SCALE	1:400	PLOT SIZE	A3	DATUM	OSGB	PROJECTION	BNG
-------	-------	-----------	----	-------	------	------------	-----

