

367350

367400

367450

445200

445200

445150

445150


367350

367400


367450





Survey Information

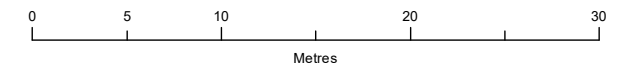
	Site boundary (660.2m ²)
---	--------------------------------------

UKHab Habitat Survey

	g4 - Modified grassland (660.2m ²)
---	--

	h2a - Native hedgerow (6.5m)
---	------------------------------

	32 - Scattered tree (2)
---	-------------------------



PROJECT TITLE
SUGAR HILL FARM, COW ARK

DRAWING TITLE
Figure 1: UK Habitat Classification Map (Pre-Development)

VER	DATE	REMARKS	Drawn	Checked
2.0	08/08/25	Pre-Development	MP	RK

DRAWING NUMBER:
StantonAndrewsArchitects/SugarHillFarm/Pre-Development

SCALE	1:400	PLOT SIZE	A3	DATUM	OSGB	PROJECTION	BNG
-------	-------	-----------	----	-------	------	------------	-----

Source:
Ordnance Survey © Crown copyright 2025. All rights reserved. Licence Number 100049837.

