

**PLAN MATERIAL KEY:**

1. Tarmac to Entrance



3. Cobble Strip



2. Gravel driveway / path



4. Aco Slot Drain



**Notes:**

**MATERIAL KEY:**


1. 5 Bar Timber Gate



2. Stone Gate Stoops

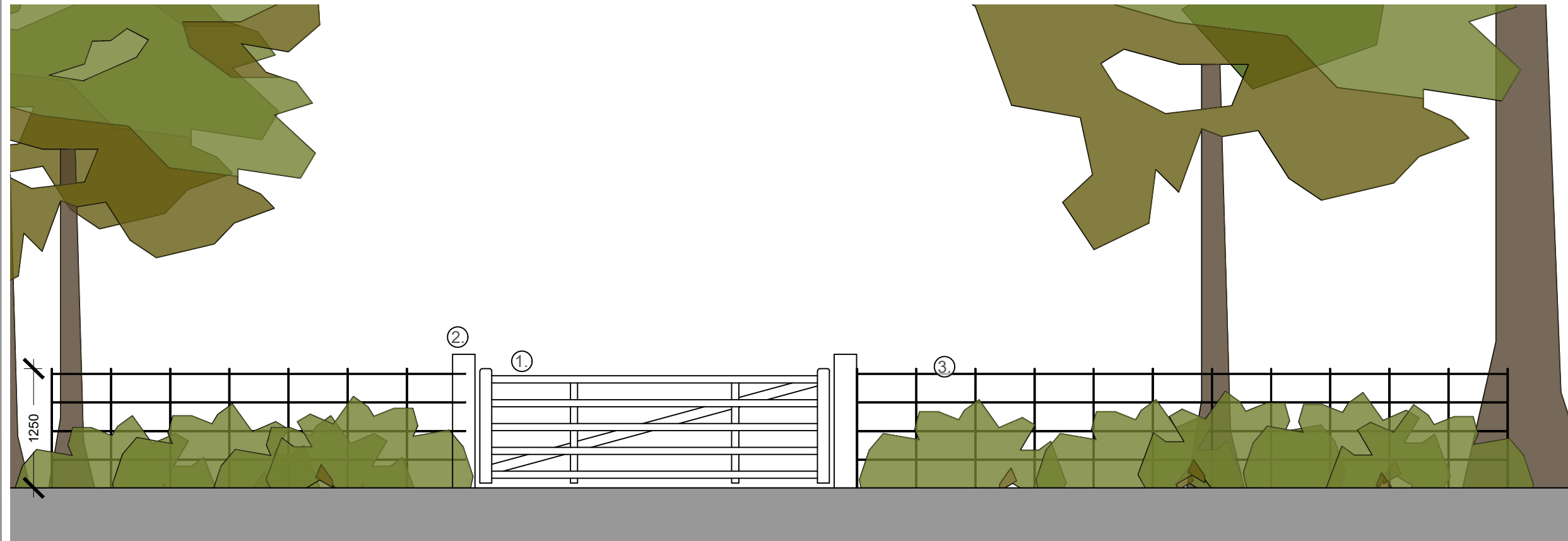
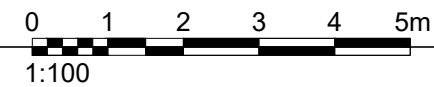


3. Estate Style Fencing



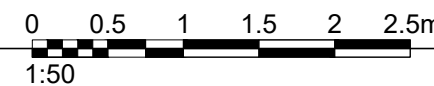
**IDENTIFICATION PLAN**

SCALE 1:100



**PROPOSED ENTRANCE ELEVATION**

SCALE 1:50



REV: DESCRIPTION: BY: DATE:  
 © All works copyright of Black Barn Architecture  
 This drawing has been produced for Mr Hull for in relation to Longridge Road and prepared solely for the status indicated. It is not for use by any other person or for any other purpose.  
 STATUS: **Stage 3 - Spatial Coordination**



SITE: **Longridge Road  
 Hurst Green  
 Lancashire  
 BB7 9QP**

CLIENT: **Mr Hull**

JOB TITLE: **Hazel-Mere**

DRAWING TITLE: **Proposed Entrance Elevation**

DATE: 04/10/2024	DRAWN: CR	CHECKED: MS	PAPER SIZE: A2 (420x594mm)
JOB NO: BBA_232	DRAWING NO: P22	REVISION: E	