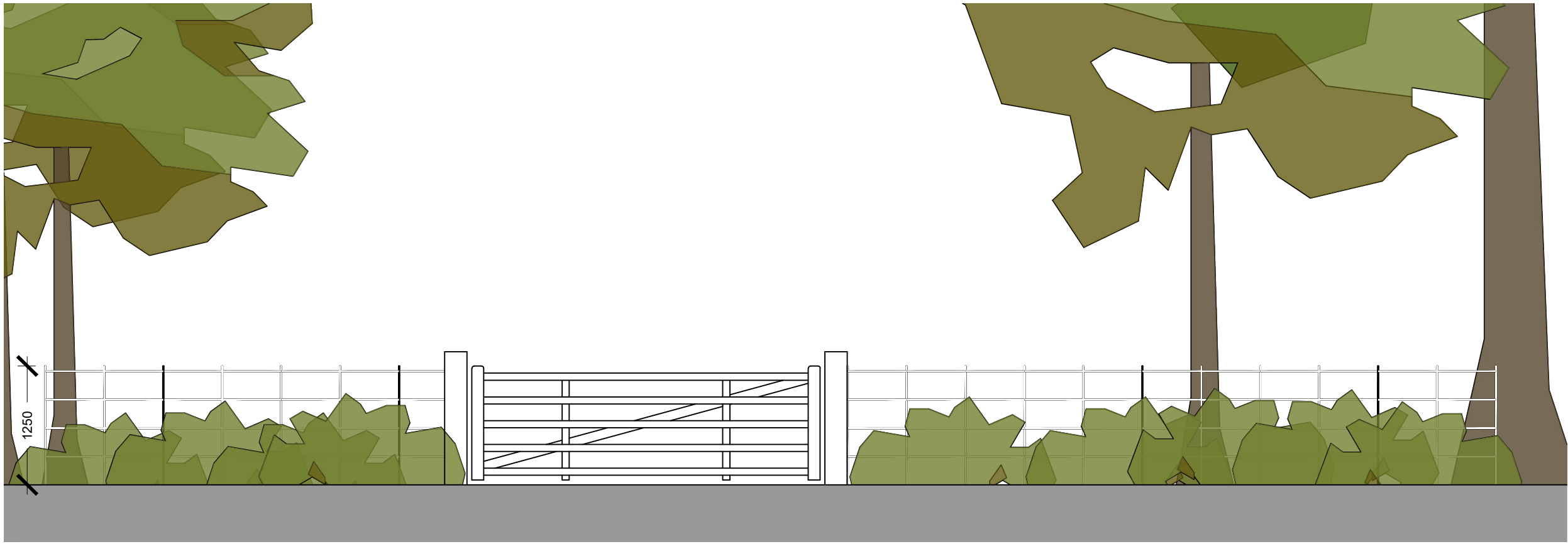
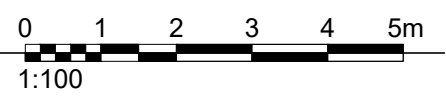
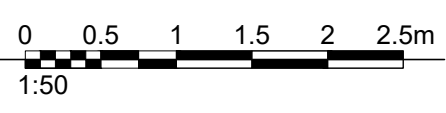


IDENTIFICATION PLAN
SCALE 1:100



PROPOSED ENTRANCE ELEVATION
SCALE 1:50



Notes:
1. Notes

REV: DESCRIPTION: BY: DATE:
© All works copyright of Black Barn Architecture
This drawing has been produced for Mr Hull for in relation to Longridge Road and prepared solely for the status indicated. It is not for use by any other person or for any other purpose.

STATUS: Stage 3 - Spatial Coordination

BLACK BARN
ARCHITECTURE
Planning, Design & Architectural Consultants

SITE:
Longridge Road
Hurst Green
Lancashire
BB7 9QP

CLIENT:
Mr Hull

JOB TITLE:
Hazel-Mere

DRAWING TITLE:
Proposed Entrance Elevation

DATE: 04/10/2024	DRAWN: CR	CHECKED: MS	PAPER SIZE: A2 (420x594mm)
JOB NO: BBA_232	DRAWING NO: P22	REVISION: D	