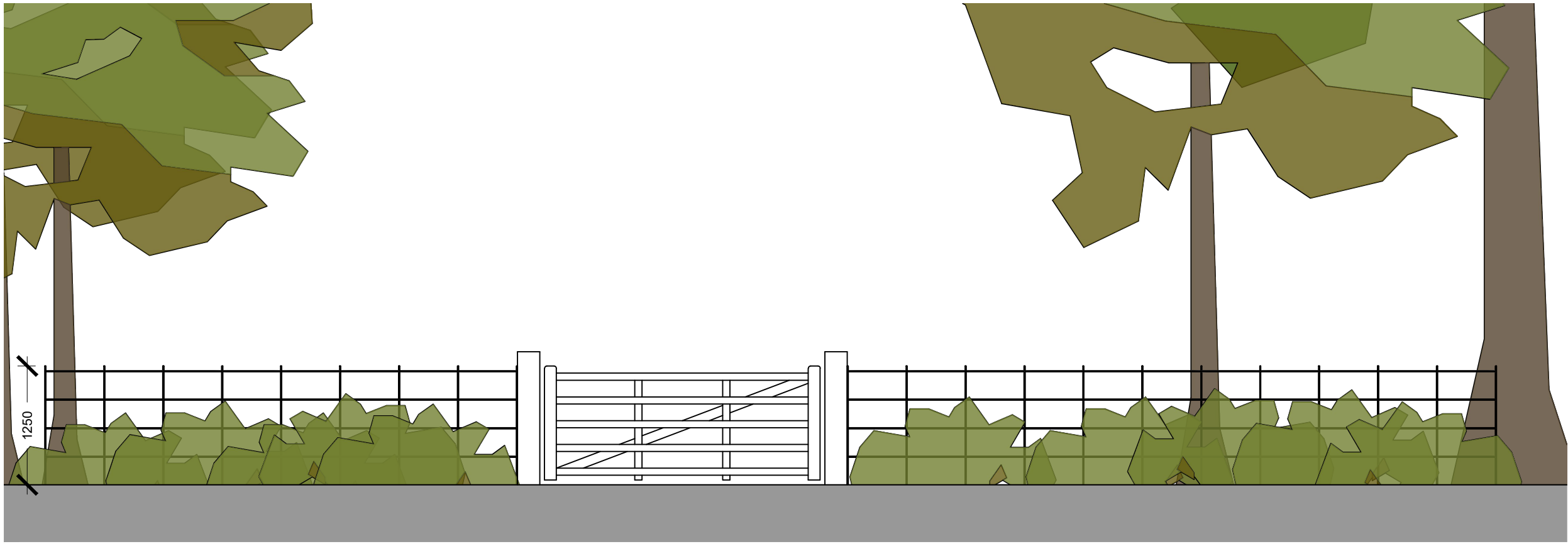
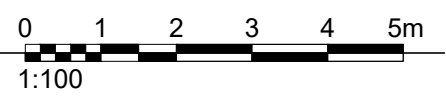
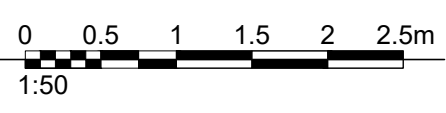


IDENTIFICATION PLAN
SCALE 1:100



ENTRANCE ELEVATION
SCALE 1:50



Notes:

1. Notes

REV: DESCRIPTION: BY: DATE:
 © All works copyright of Black Barn Architecture
 This drawing has been produced for Mr Hull in relation to Longridge Road and prepared solely for the status indicated. It is not for use by any other person or for any other purpose.
 STATUS: **Stage 3 - Spatial Coordination**



SITE:
**Longridge Road
 Hurst Green
 Lancashire
 BB7 9QP**

CLIENT:
Mr Hull

JOB TITLE:
Hazel-Mere

DRAWING TITLE:
Entrance Elevation

DATE: 04/10/2024	DRAWN: CR	CHECKED: MS	PAPER SIZE: A3(420x297mm)
JOB NO: BBA_232	DRAWING NO: P22	REVISION: B	